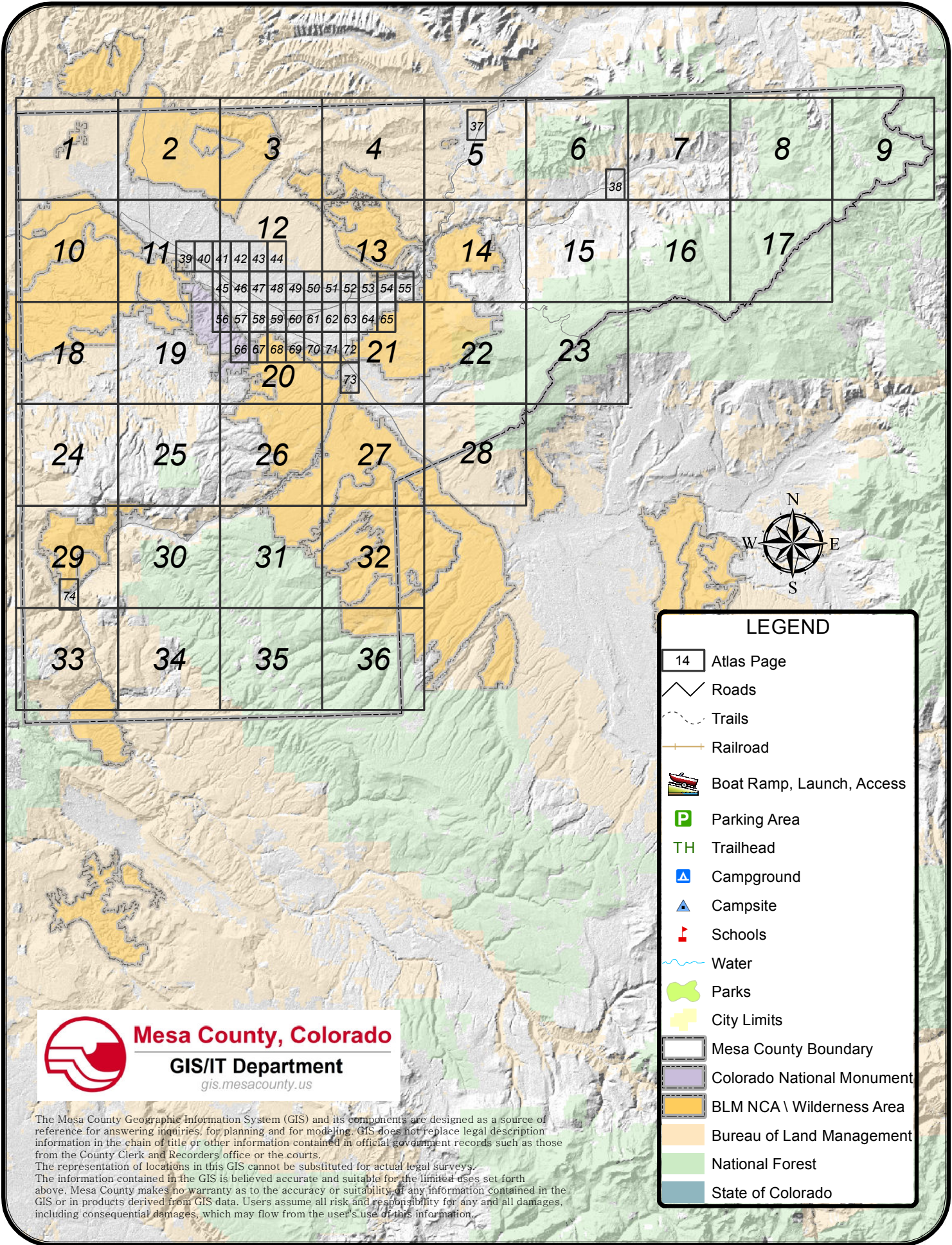


# MESA COUNTY, COLORADO - ROAD ATLAS























**Mesa County, Colorado**  
**GIS/IT Department**  
 gis.mesacounty.us

The Mesa County Geographic Information System (GIS) and its components are designed as a source of reference for answering inquiries, for planning and for modeling. GIS does not replace legal description information in the chain of title or other information contained in official government records such as those from the County Clerk and Recorders office or the courts.

The representation of locations in this GIS cannot be substituted for actual legal surveys.

The information contained in the GIS is believed accurate and suitable for the limited uses set forth above. Mesa County makes no warranty as to the accuracy or suitability of any information contained in the GIS or in products derived from GIS data. Users assume all risk and responsibility for any and all damages, including consequential damages, which may flow from the user's use of this information.

### LEGEND

-  Atlas Page
-  Roads
-  Trails
-  Railroad
-  Boat Ramp, Launch, Access
-  Parking Area
-  Trailhead
-  Campground
-  Campsite
-  Schools
-  Water
-  Parks
-  City Limits
-  Mesa County Boundary
-  Colorado National Monument
-  BLM NCA \ Wilderness Area
-  Bureau of Land Management
-  National Forest
-  State of Colorado

1" = 8,000 feet

# Badger Wash

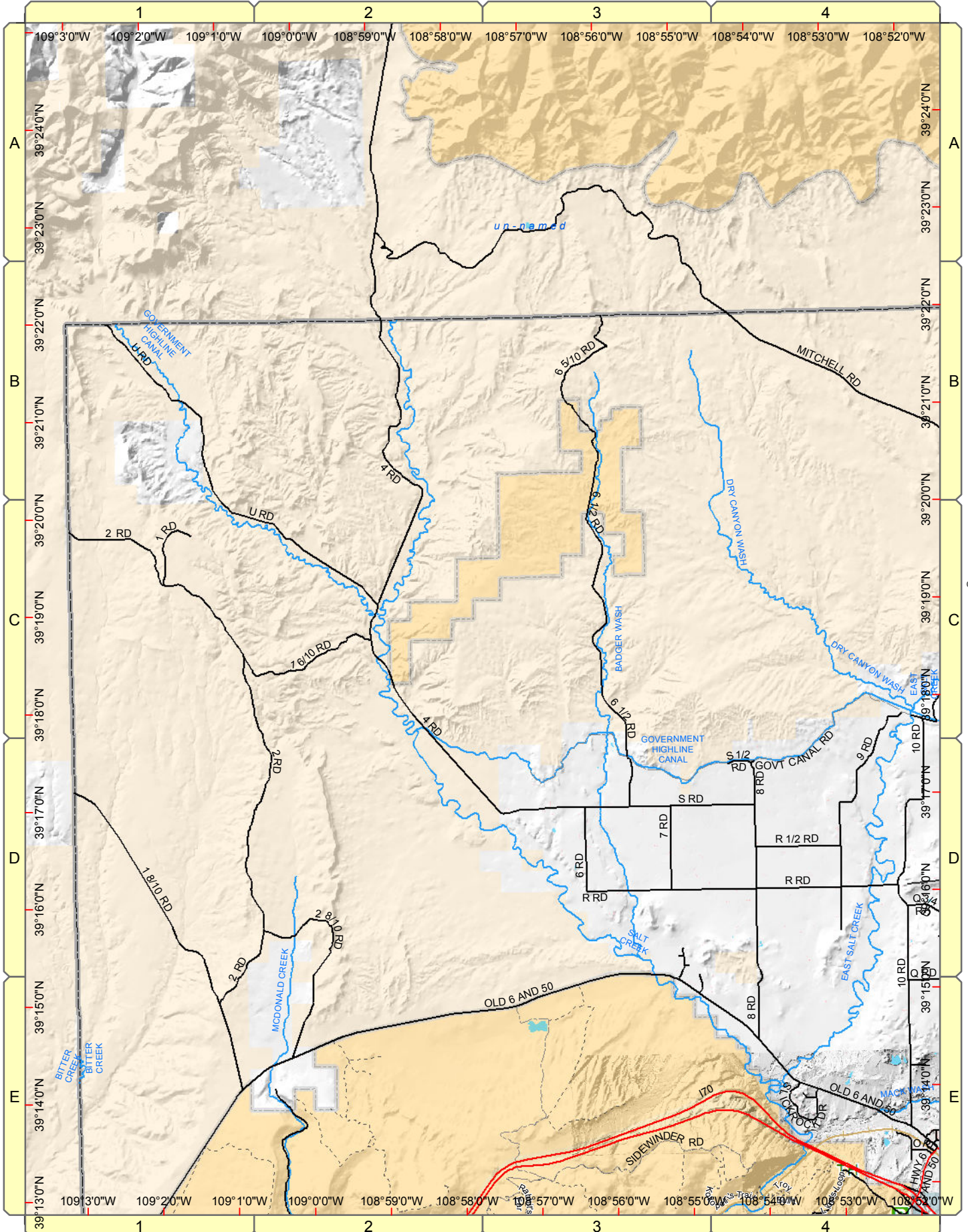


Mesa County, Colorado

GIS/IT Department

gis.mesacounty.us

1	2	3	4	5	6	7	8	9
10	11	12	13	14	15	16	17	
18	19	20	21	22	23			
24	25	26	27	28				
29	30	31	32					
33	34	35	36					



See Page 2

1" = 8,000 feet

# Highline Lake

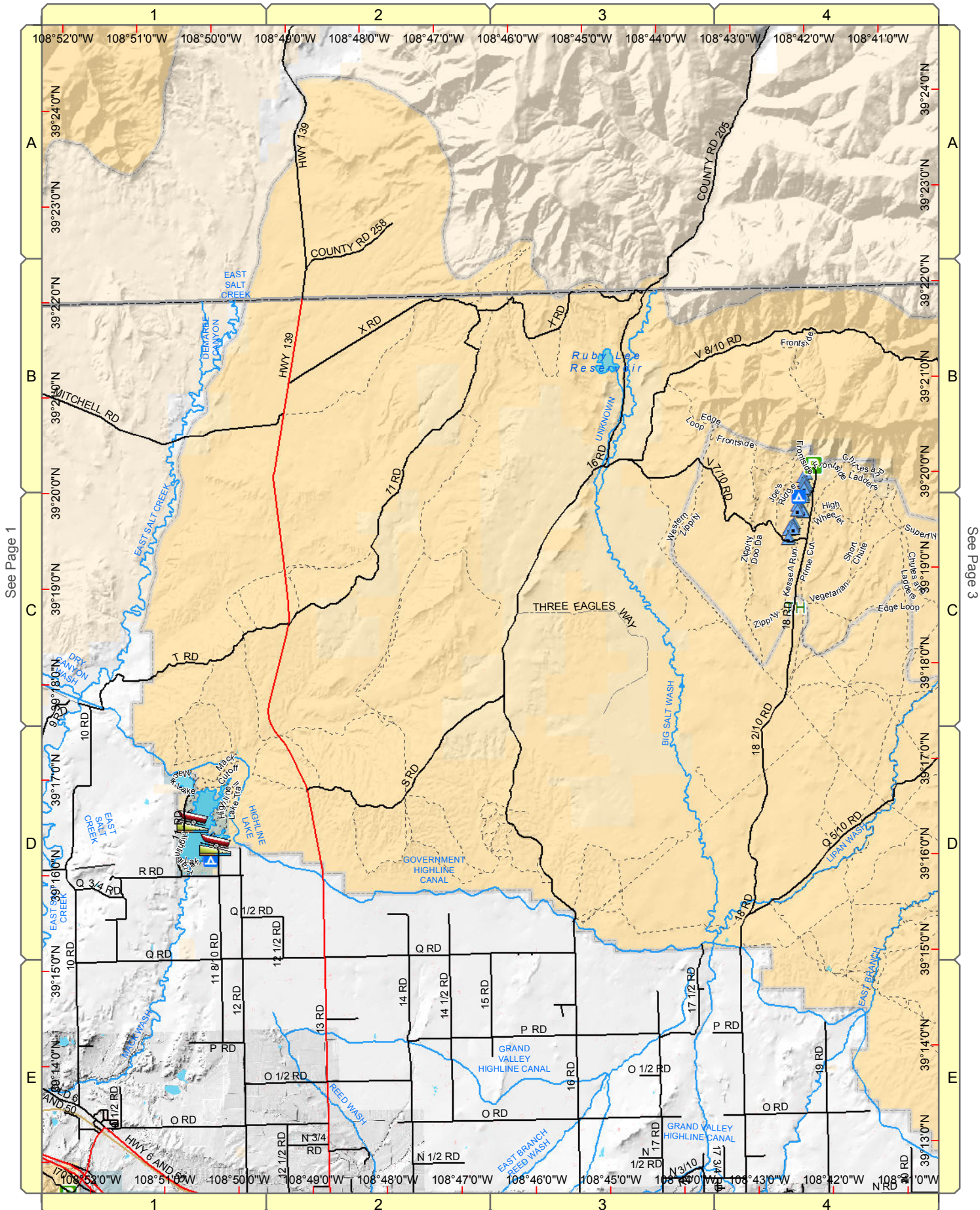


Mesa County, Colorado

GIS/IT Department

gis.mesacounty.us

1	2	3	4	5	6	7	8	9
10	11	12	13	14	15	16	17	
18	19	20	21	22	23			
24	25	26	27	28				
29	30	31	32					
33	34	35	36					



1" = 8,000 feet

# Corcoran Peak

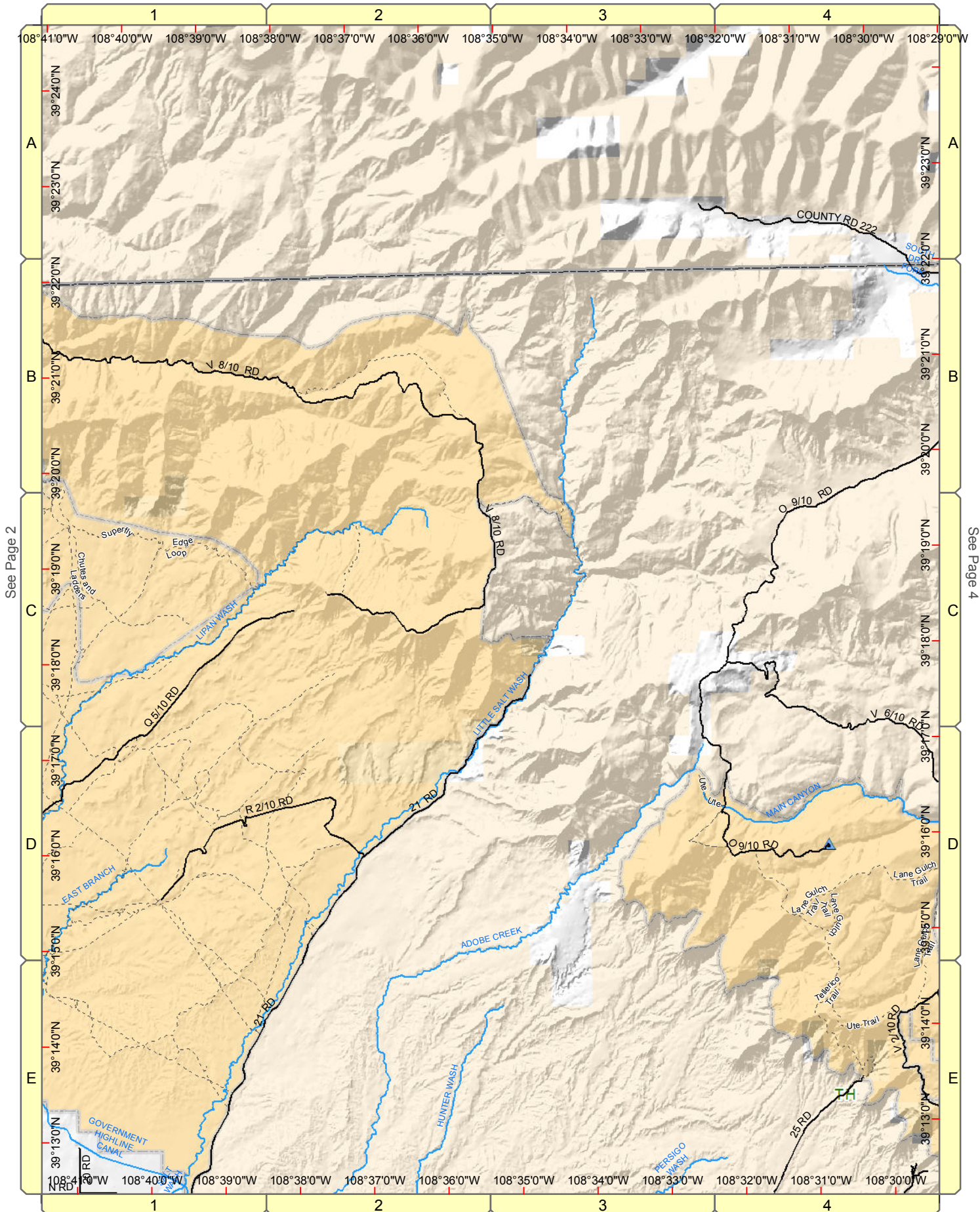


Mesa County, Colorado

GIS/IT Department

gis.mesacounty.us

1	2	3	4	5	6	7	8	9
10	11	12	13	14	15	16	17	
18	19	20	21	22	23			
24	25	26	27	28				
29	30	31	32					
33	34	35	36					



See Page 2

See Page 4

1" = 8,000 feet

# Winter Flats

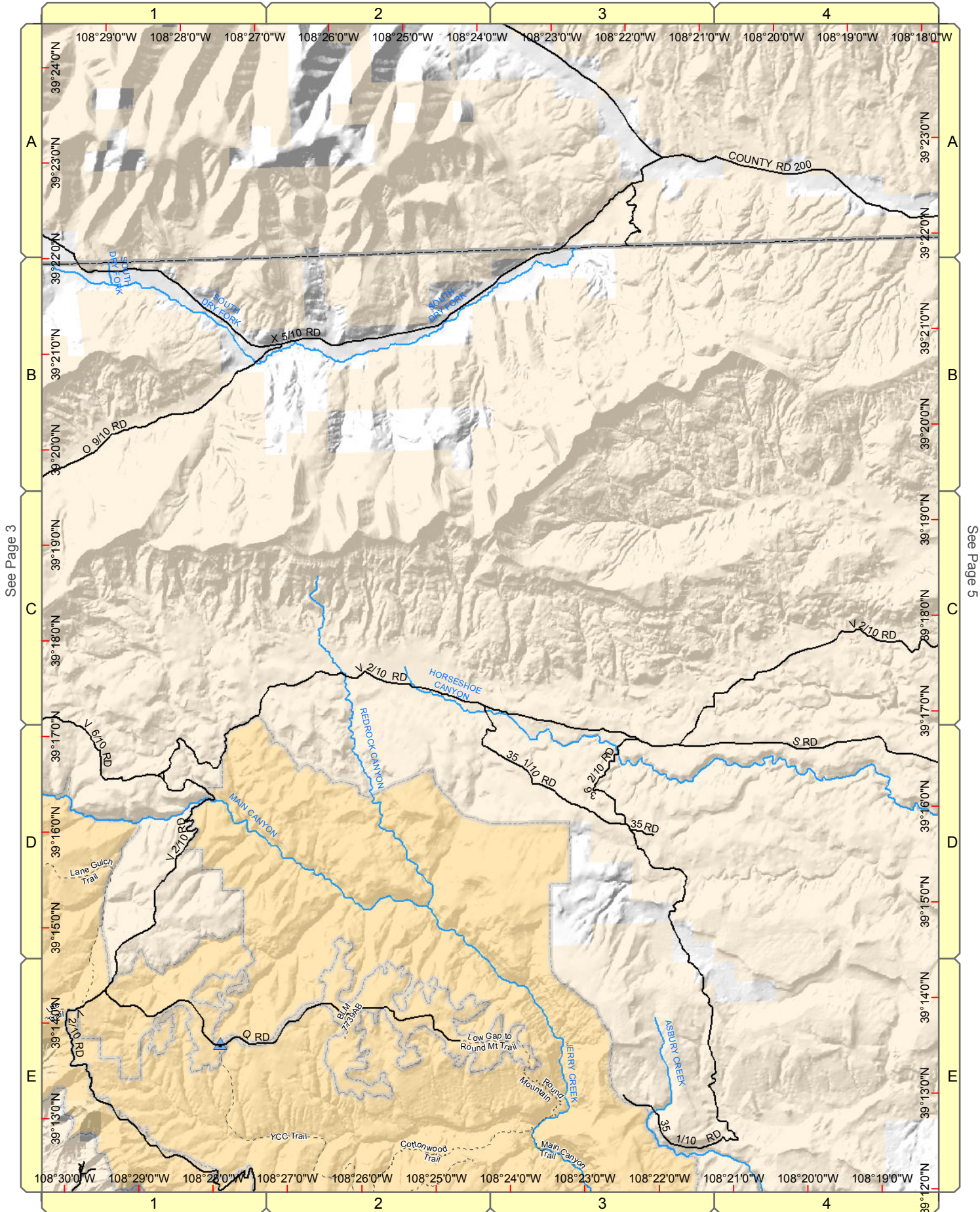


Mesa County, Colorado

GIS/IT Department

gis.mesacounty.us

1	2	3	4	5	6	7	8	9
10	11	12	13	14	15	16	17	
18	19	20	21	22	23			
24	25	26	27	28				
29	30	31	32					
33	34	35	36					



See Page 3

See Page 5

1" = 8,000 feet

# Debeque

1	2	3	4	5	6	7	8	9
10	11	12	13	14	15	16	17	
18	19	20	21	22	23			
24	25	26	27	28				
29	30	31	32					
33	34	35	36					

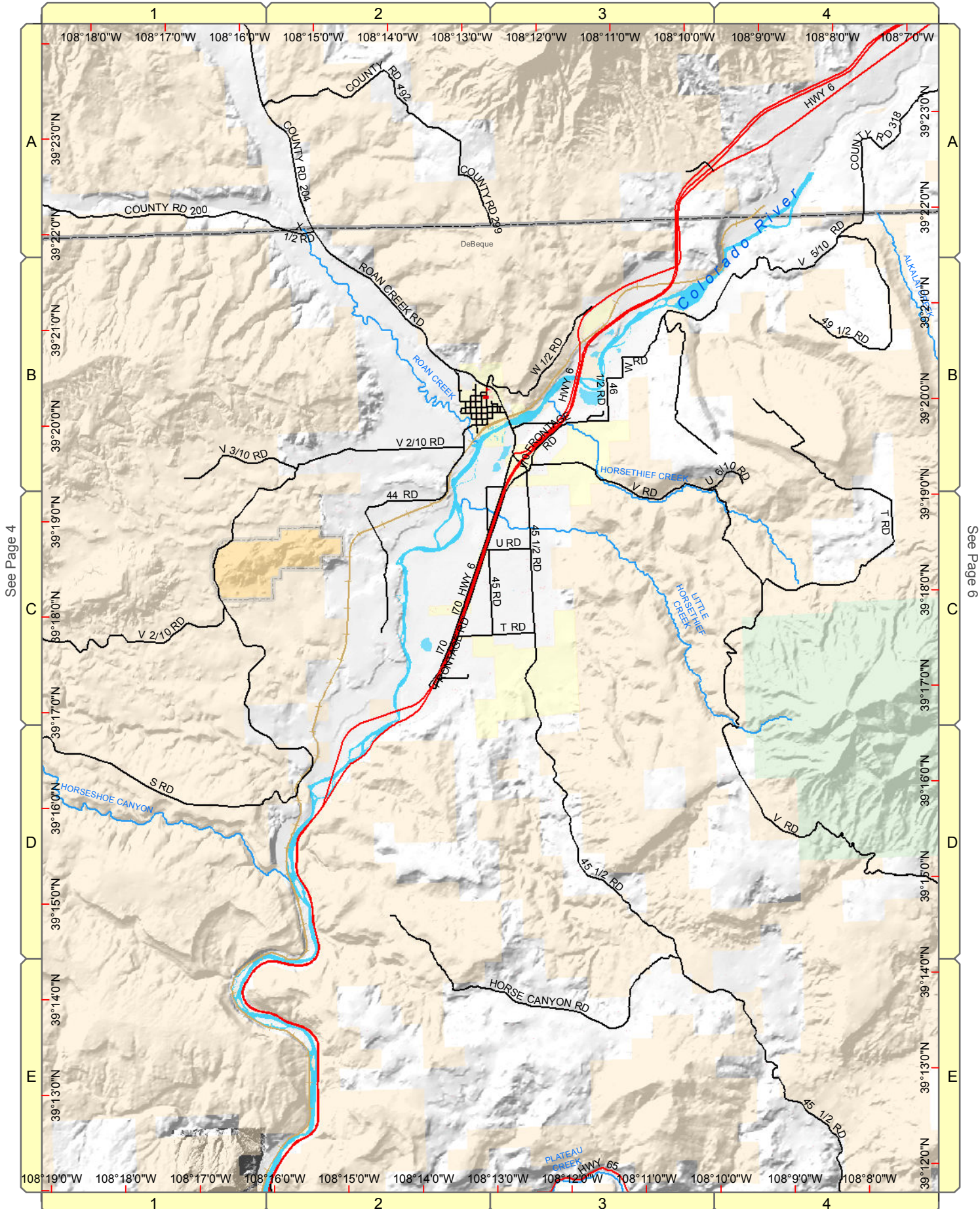


Mesa County, Colorado

GIS/IT Department

gis.mesacounty.us

(See Page 37 for Town of DeBeque Detail)



See Page 4

See Page 6

1" = 8,000 feet

# Housetop Mountain

(See Page 38 for Town of Collbran Detail)

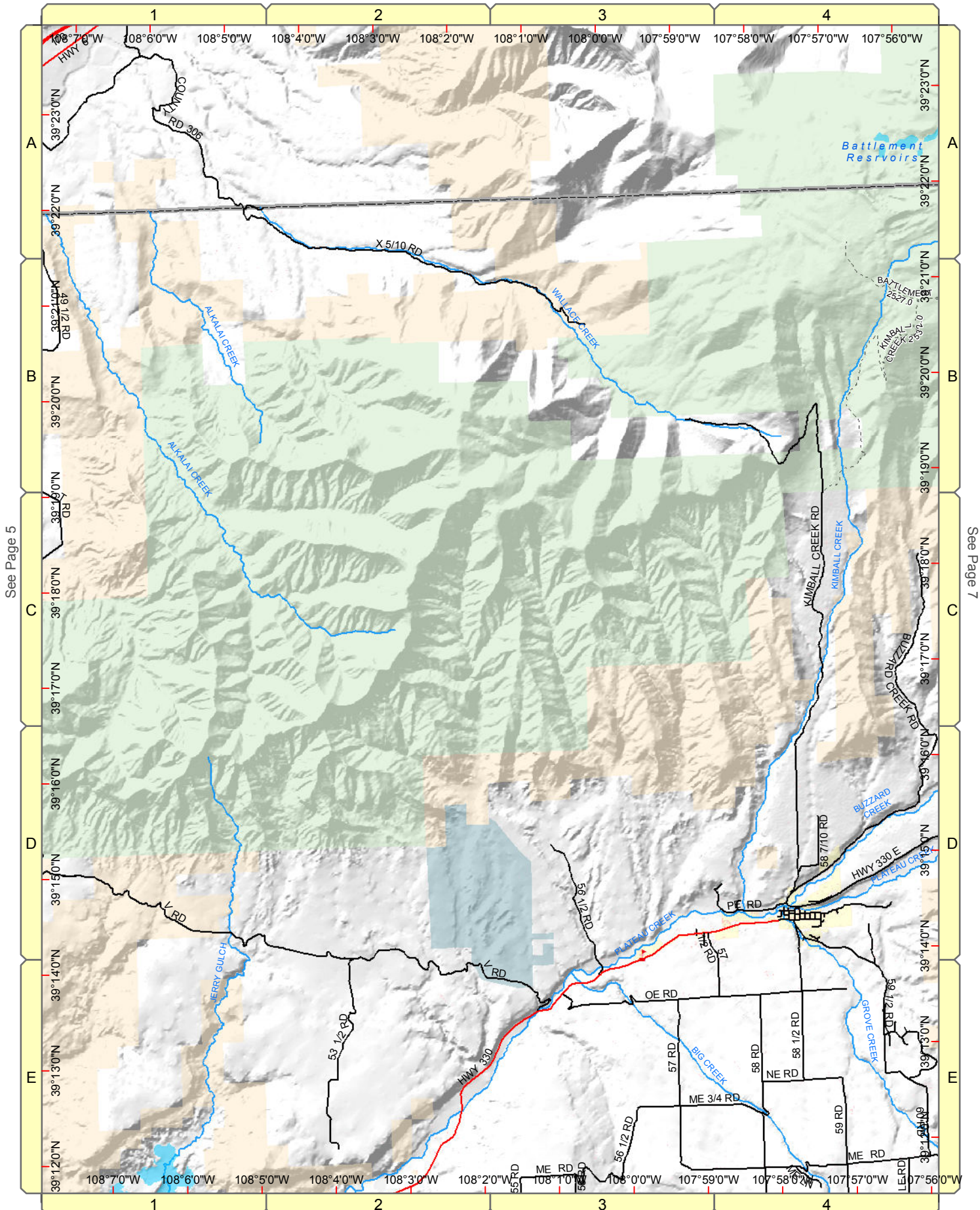


Mesa County, Colorado

GIS/IT Department

gis.mesacounty.us

1	2	3	4	5	6	7	8	9
10	11	12	13	14	15	16	17	
18	19	20	21	22	23			
24	25	26	27	28				
29	30	31	32					
33	34	35	36					



See Page 5

See Page 7

1" = 8,000 feet

# S. Mamm. Peak

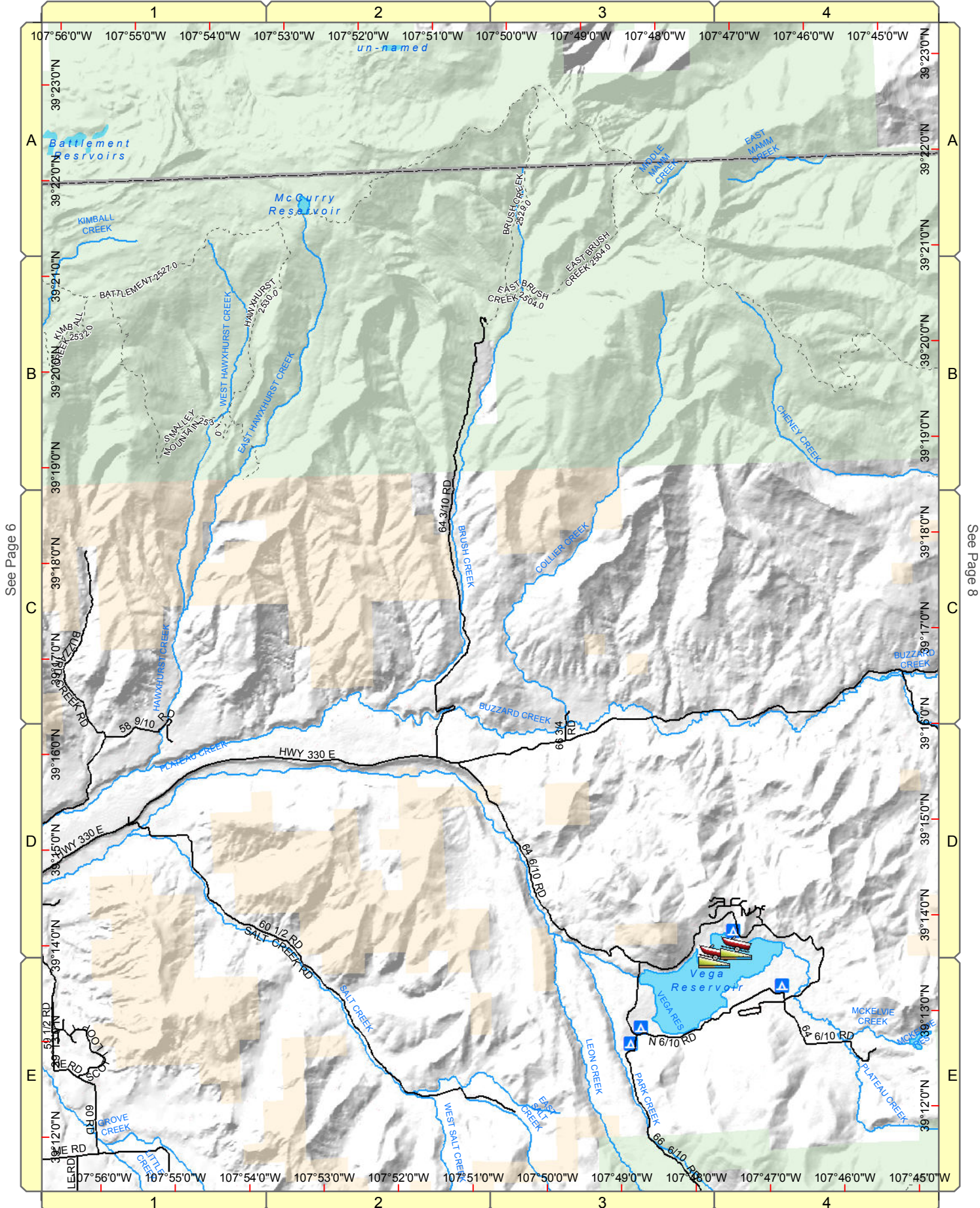


Mesa County, Colorado

GIS/IT Department

gis.mesacounty.us

1	2	3	4	5	6	7	8	9
10	11	12	13	14	15	16	17	
18	19	20	21	22	23			
24	25	26	27	28				
29	30	31	32					
33	34	35	36					



See Page 6

See Page 8



1" = 8,000 feet

# Hightower Mountain

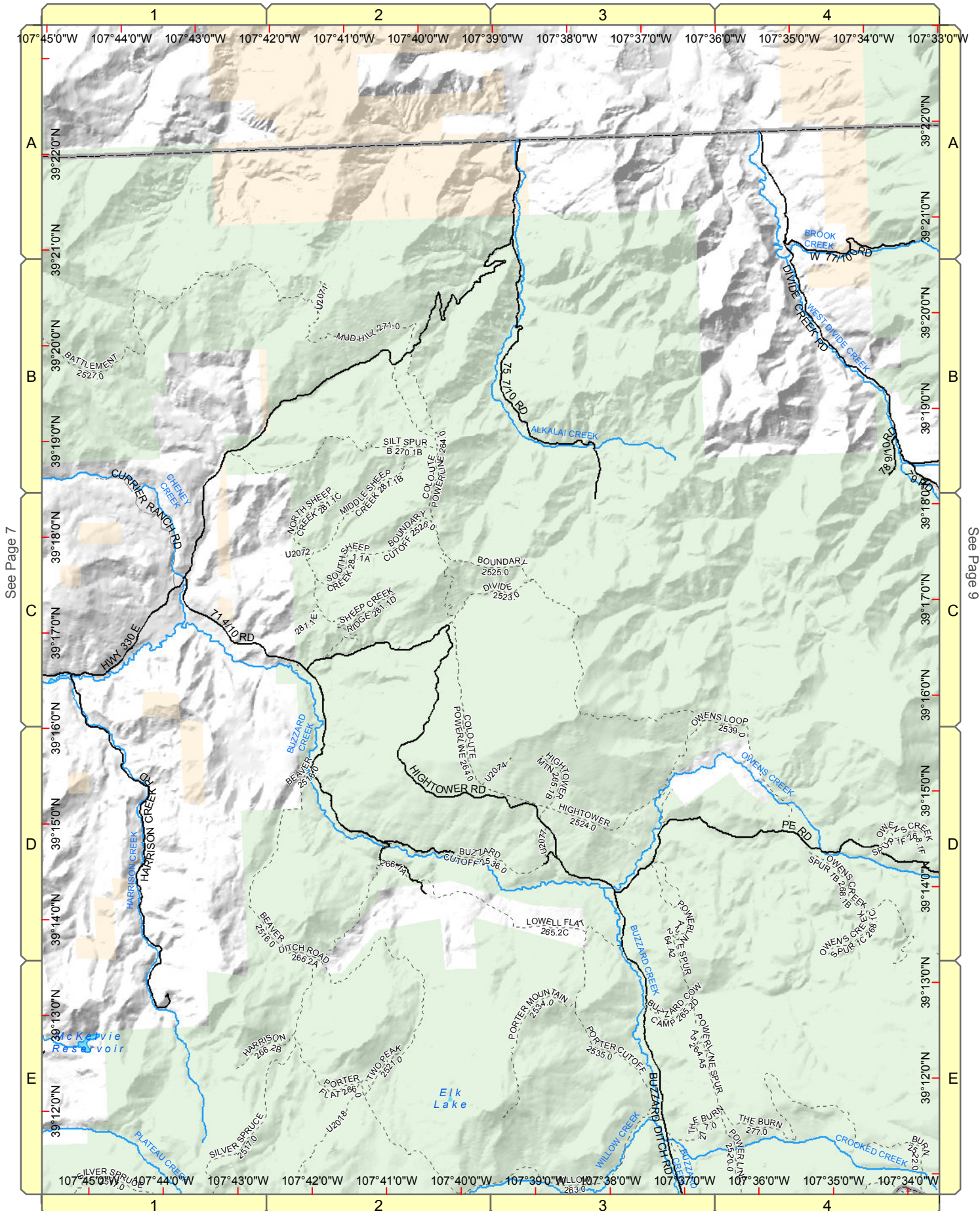


Mesa County, Colorado

GIS/IT Department

gis.mesacounty.us

1	2	3	4	5	6	7	8	9
10	11	12	13	14	15	16	17	
18	19	20	21	22	23			
24	25	26	27	28				
29	30	31	32					
33	34	35	36					



See Page 7

See Page 9

1" = 8,000 feet

# Flatiron Mountain

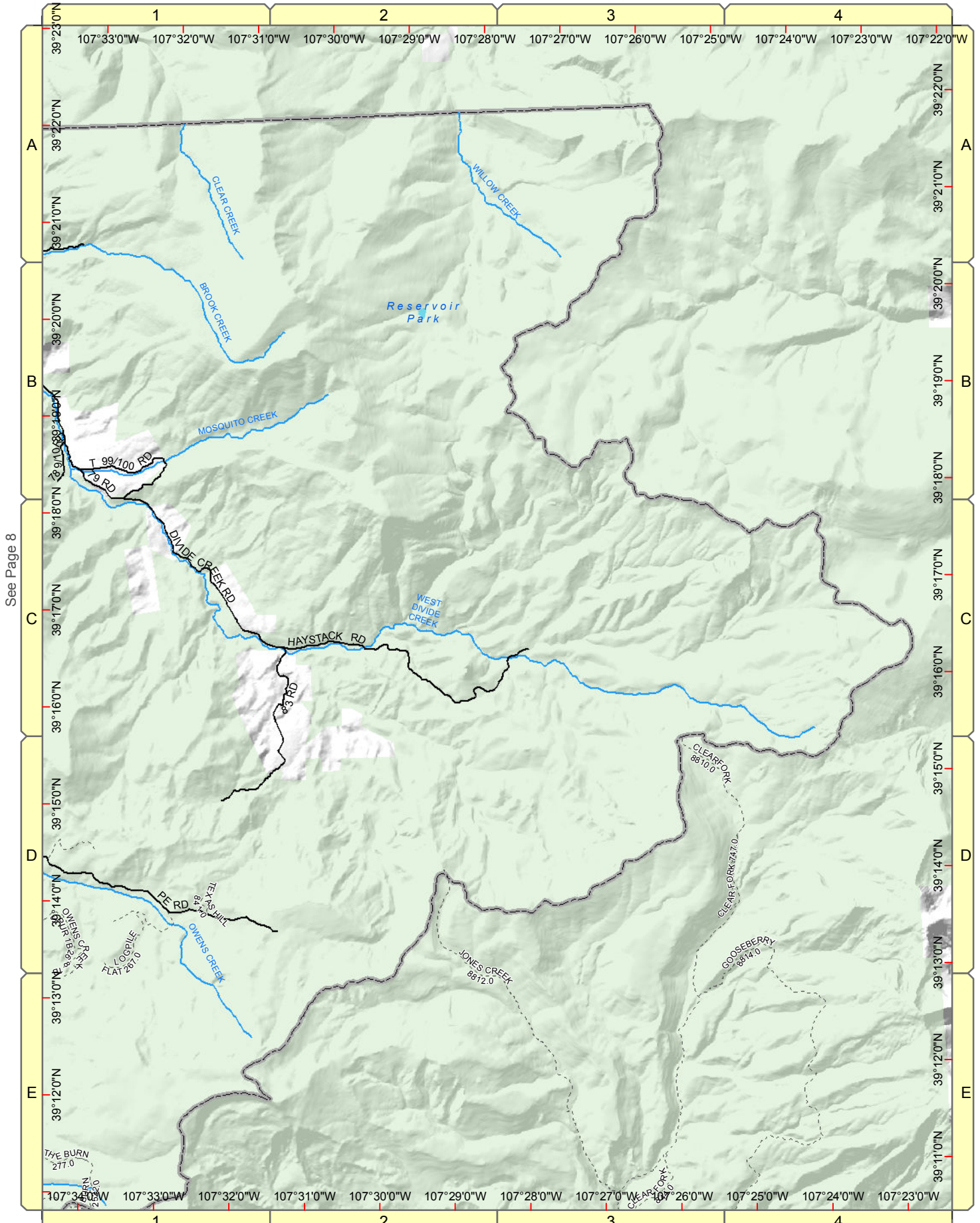


Mesa County, Colorado

GIS/IT Department

gis.mesacounty.us

1	2	3	4	5	6	7	8	9
10	11	12	13	14	15	16	17	
18	19	20	21	22	23			
24	25	26	27	28				
29	30	31	32					
33	34	35	36					



See Page 8

1" = 8,000 feet

# Ruby Canyon



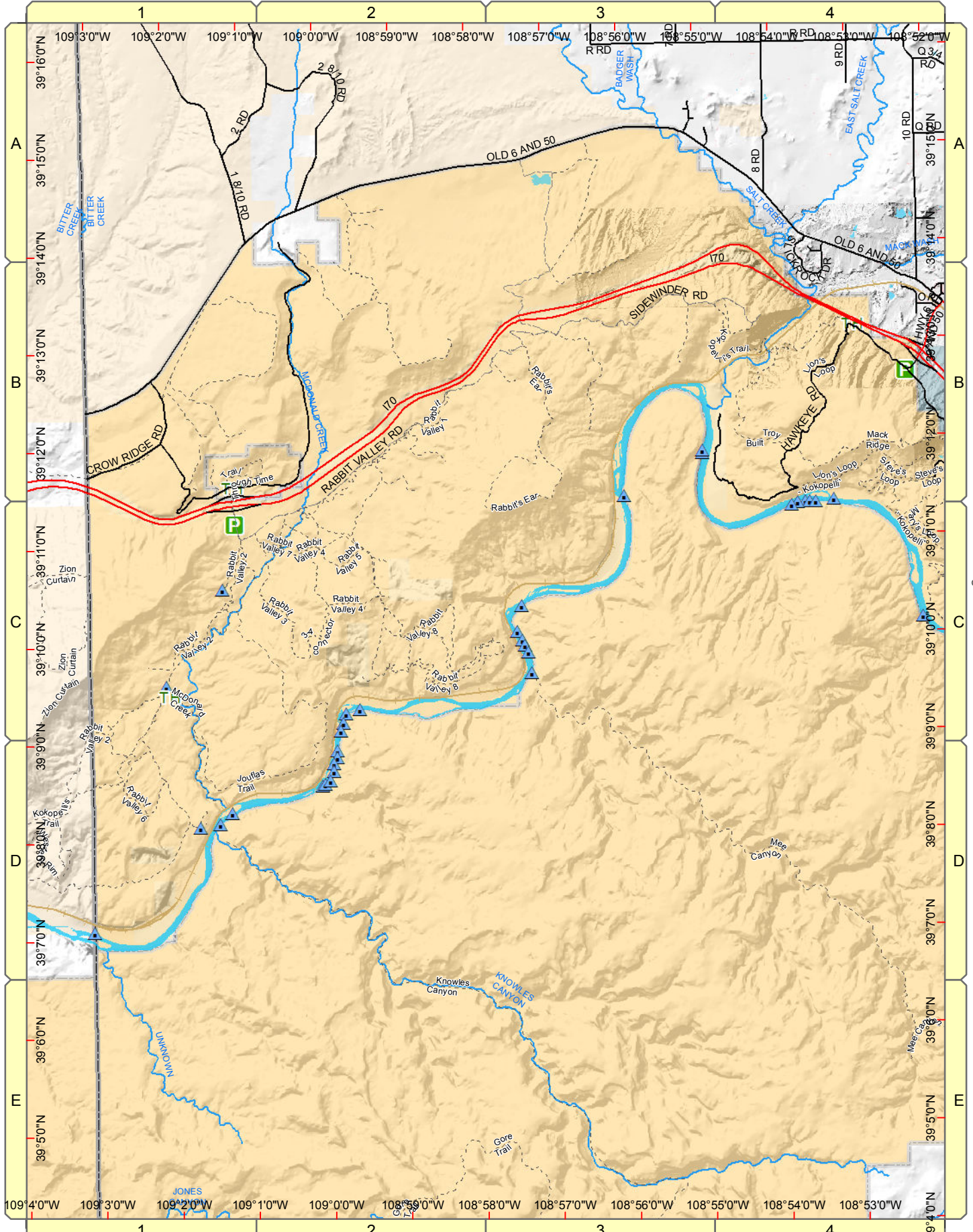
Mesa County, Colorado

GIS/IT Department

gis.mesacounty.us

See Page 1

1	2	3	4	5	6	7	8	9
10	11	12	13	14	15	16	17	
18	19	20	21	22	23			
24	25	26	27	28				
29	30	31	32					
33	34	35	36					



See Page 11

1" = 8,000 feet

# Fruita

1	2	3	4	5	6	7	8	9
10	11	12	13	14	15	16	17	
18	19	20	21	22	23			
24	25	26	27	28				
29	30	31	32					
33	34	35	36					



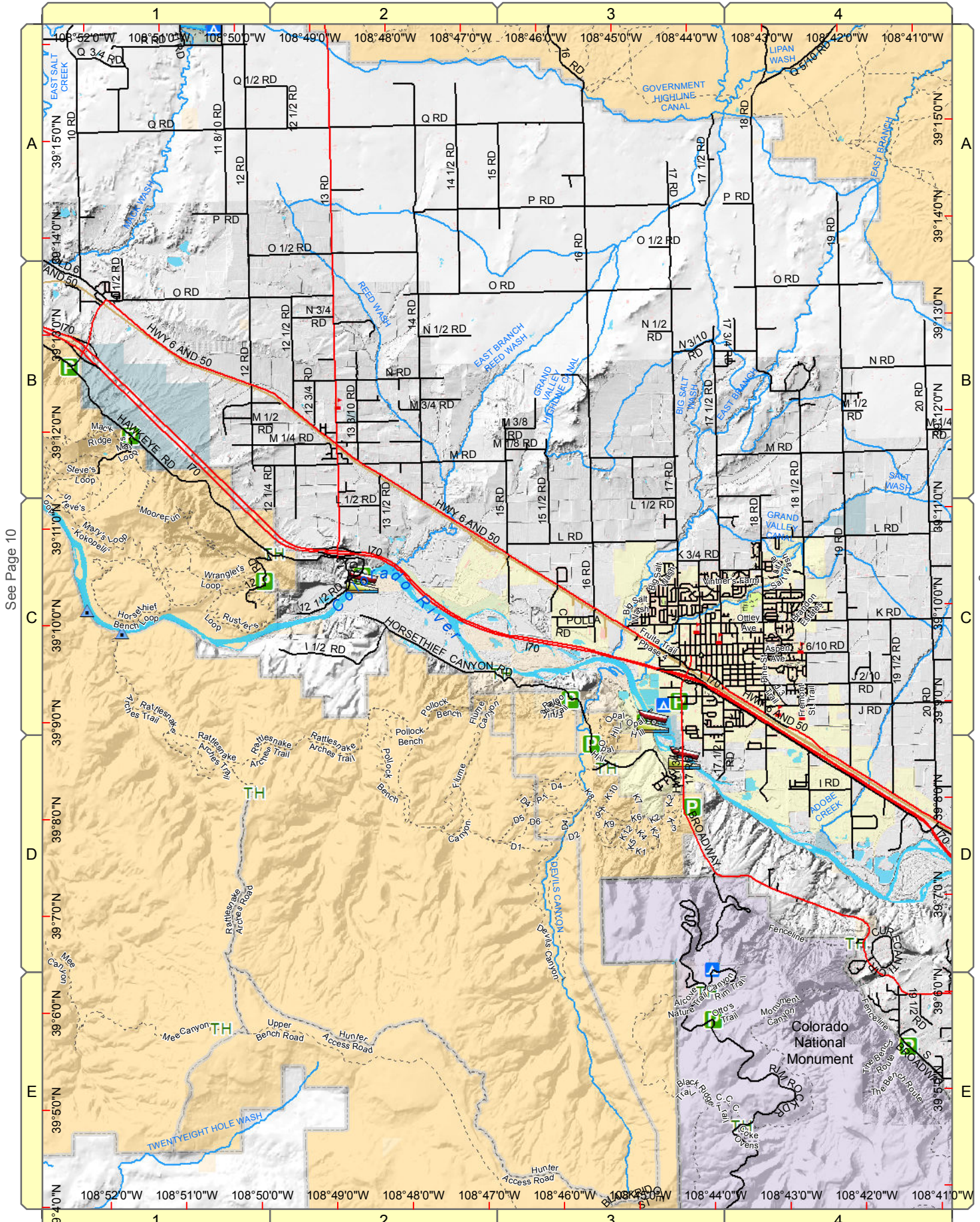
Mesa County, Colorado

GIS/IT Department

gis.mesacounty.us

(For Fruita City Detail See Pages 39 - 40)

See Page 2



See Page 10

See Page 12

1" = 8,000 feet

# Grand Junction



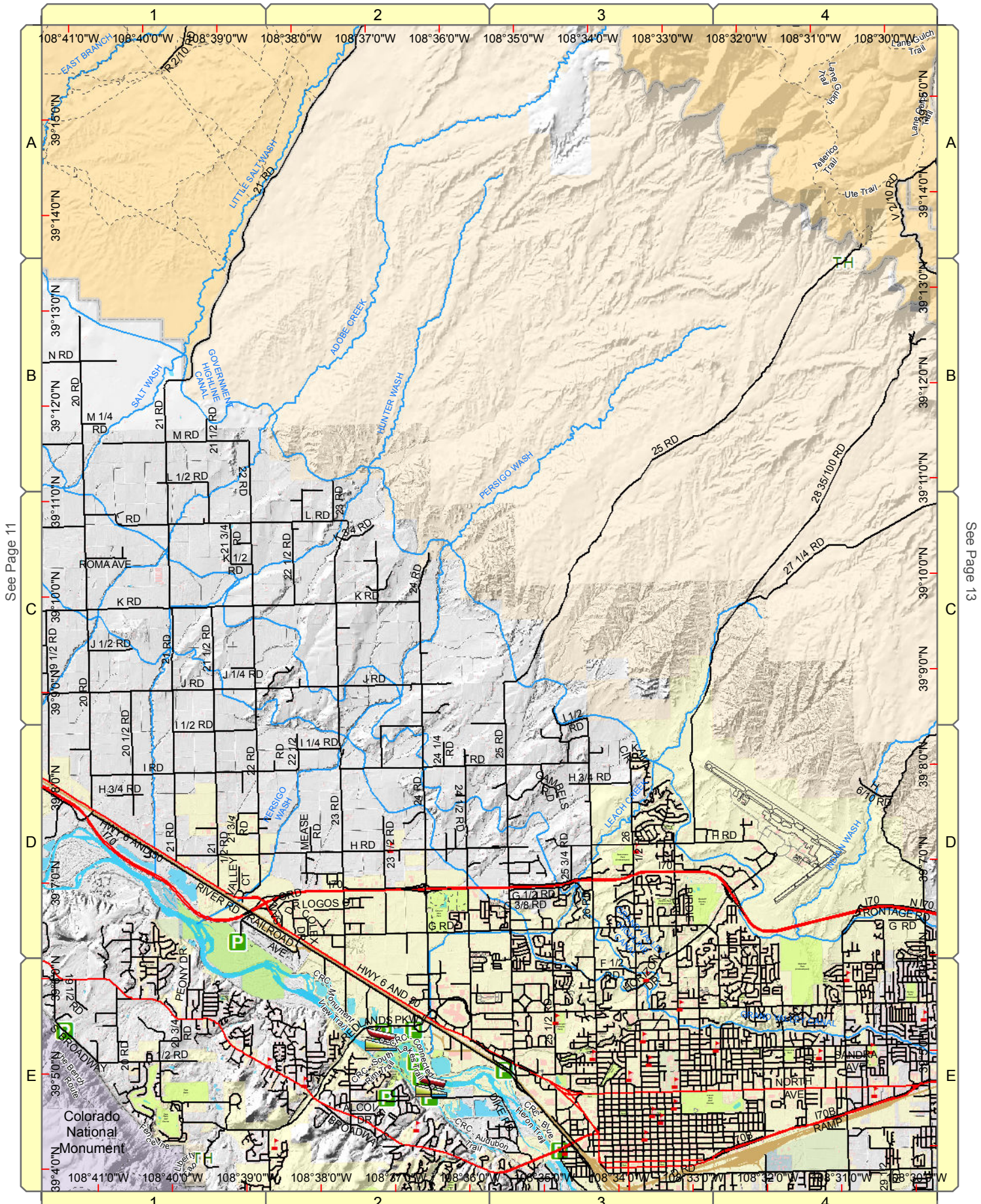
Mesa County, Colorado

GIS/IT Department

gis.mesacounty.us

See Page 3

1	2	3	4	5	6	7	8	9
10	11	12	13	14	15	16	17	
18	19	20	21	22	23			
24	25	26	27	28				
29	30	31	32					
33	34	35	36					



See Page 11

See Page 13

1" = 8,000 feet

# Clifton/Palisade

1	2	3	4	5	6	7	8	9
10	11	12	13	14	15	16	17	
18	19	20	21	22	23			
24	25	26	27	28				
29	30	31	32					
33	34	35	36					

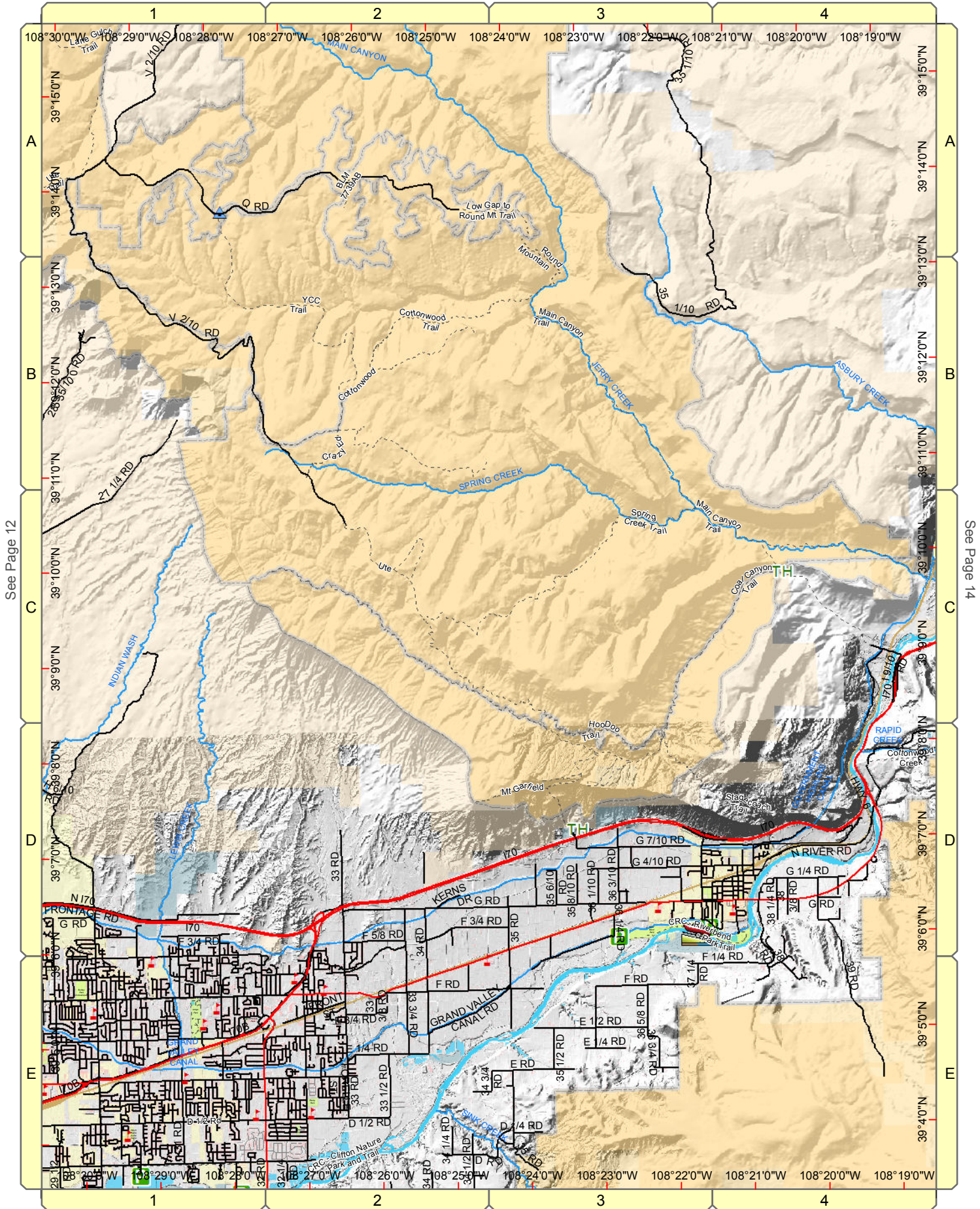


Mesa County, Colorado

GIS/IT Department

gis.mesacounty.us

See Page 4



See Page 12

See Page 14

1" = 8,000 feet

# Cameo/Mesa



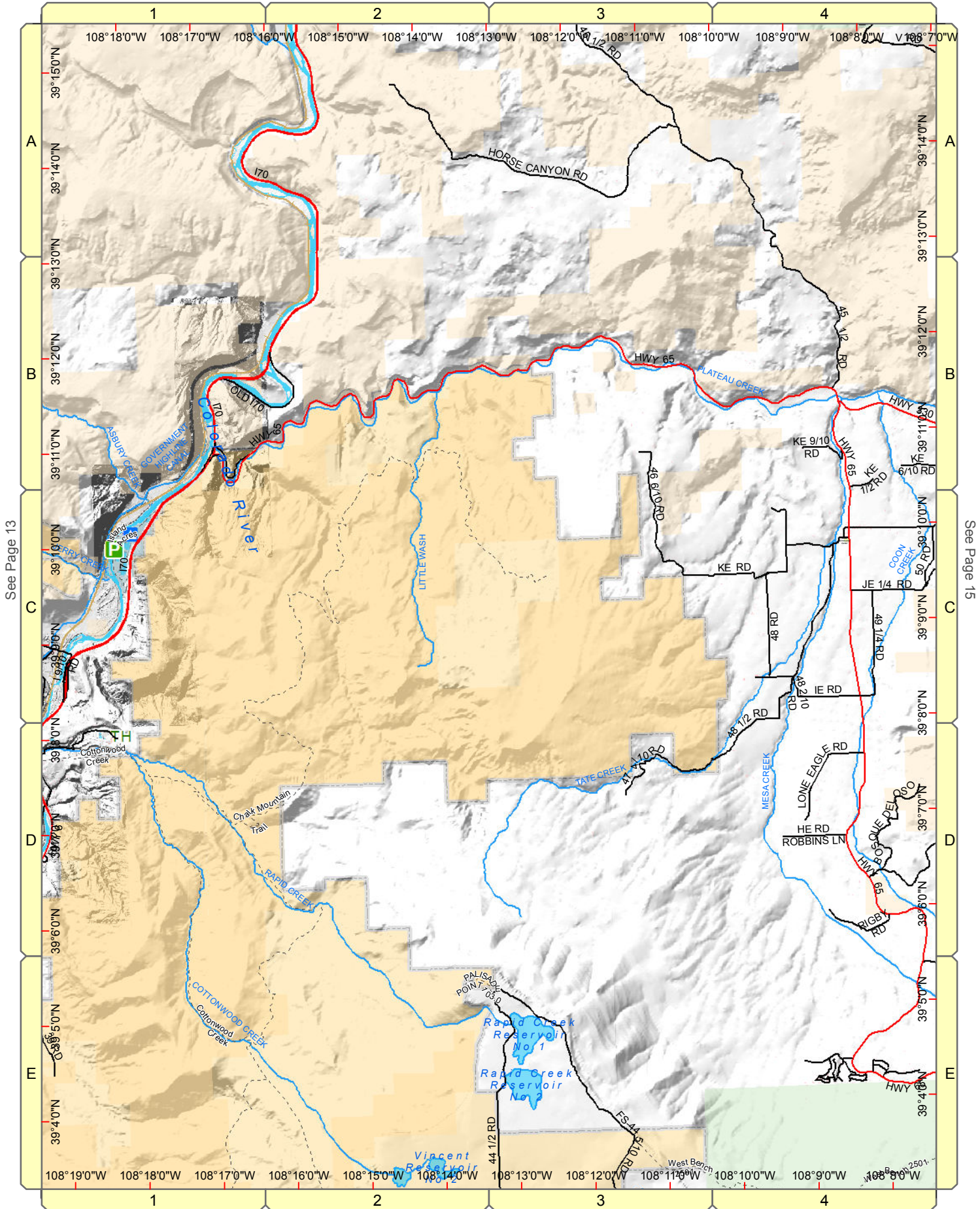
Mesa County, Colorado

GIS/IT Department

gis.mesacounty.us

See Page 5

1	2	3	4	5	6	7	8	9
10	11	12	13	14	15	16	17	
18	19	20	21	22	23			
24	25	26	27	28				
29	30	31	32					
33	34	35	36					



See Page 13

See Page 15

1" = 8,000 feet

# Collbran



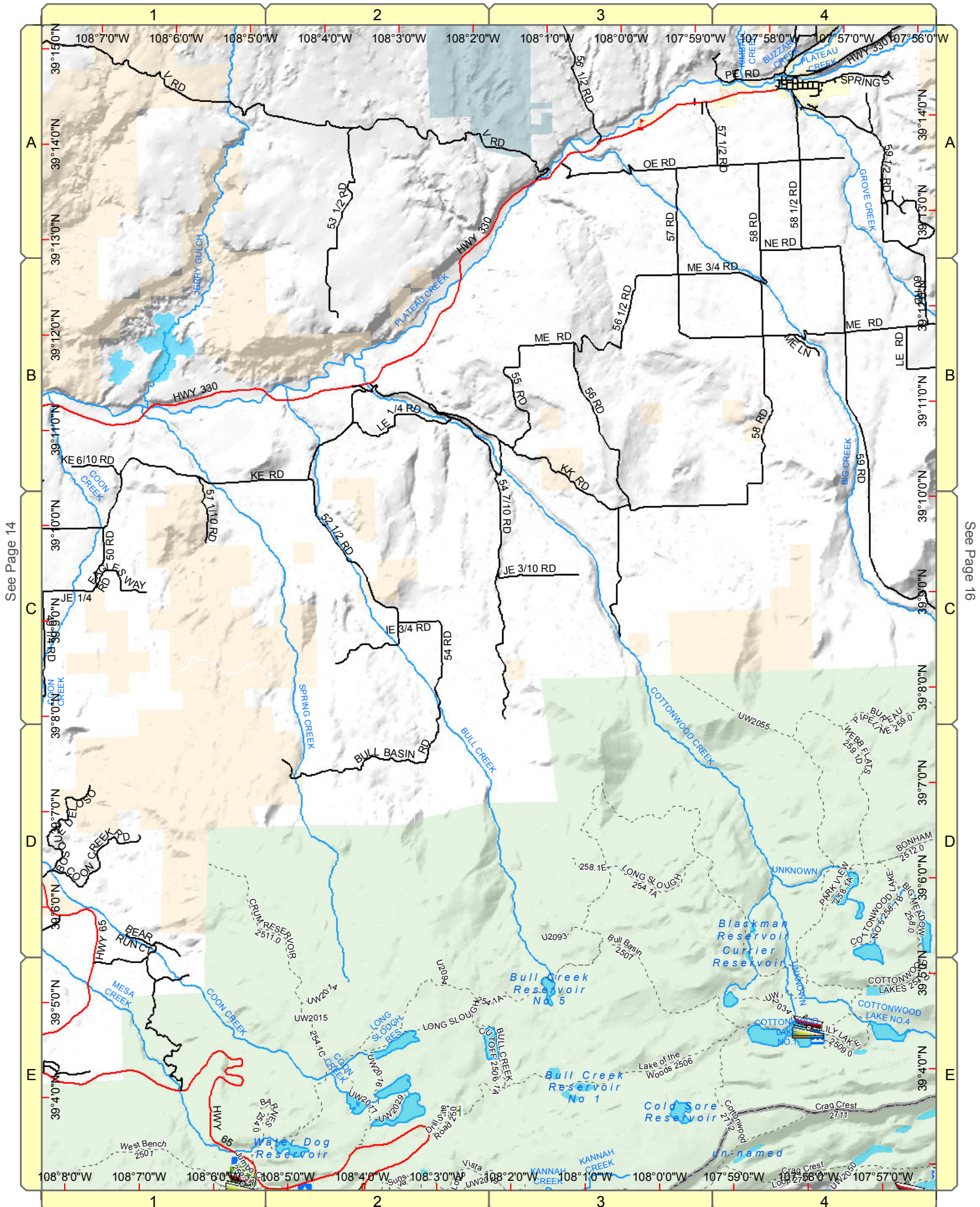
Mesa County, Colorado

GIS/IT Department

gis.mesacounty.us

See Page 6

1	2	3	4	5	6	7	8	9
10	11	12	13	14	15	16	17	
18	19	20	21	22	23			
24	25	26	27	28				
29	30	31	32					
33	34	35	36					



See Page 14

See Page 16



1" = 8,000 feet

# Grand Mesa



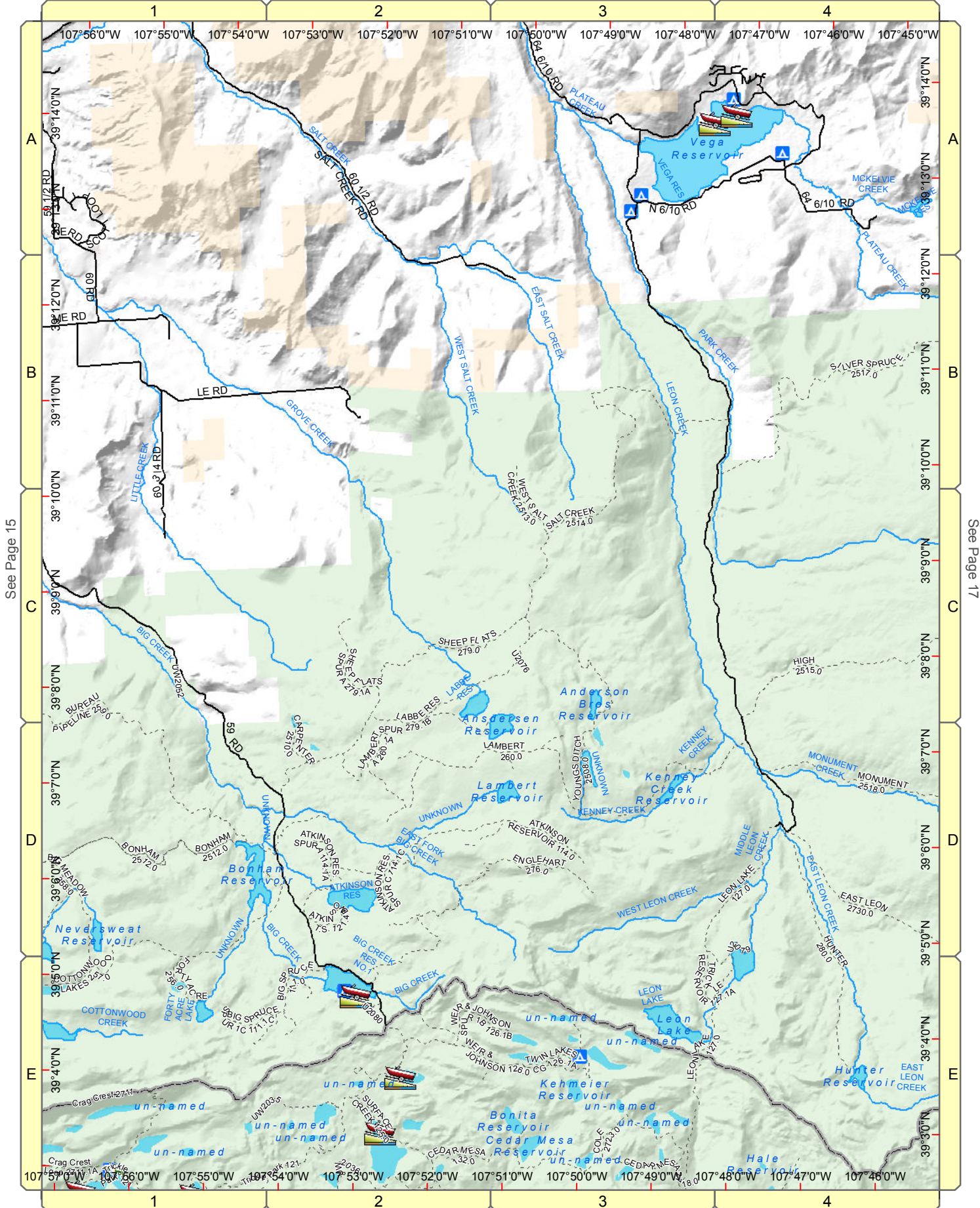
Mesa County, Colorado

GIS/IT Department

gis.mesacounty.us

See Page 7

1	2	3	4	5	6	7	8	9
10	11	12	13	14	15	16	17	
18	19	20	21	22	23			
24	25	26	27	28				
29	30	31	32					
33	34	35	36					



See Page 15

See Page 17

1" = 8,000 feet

# Porter Mountain



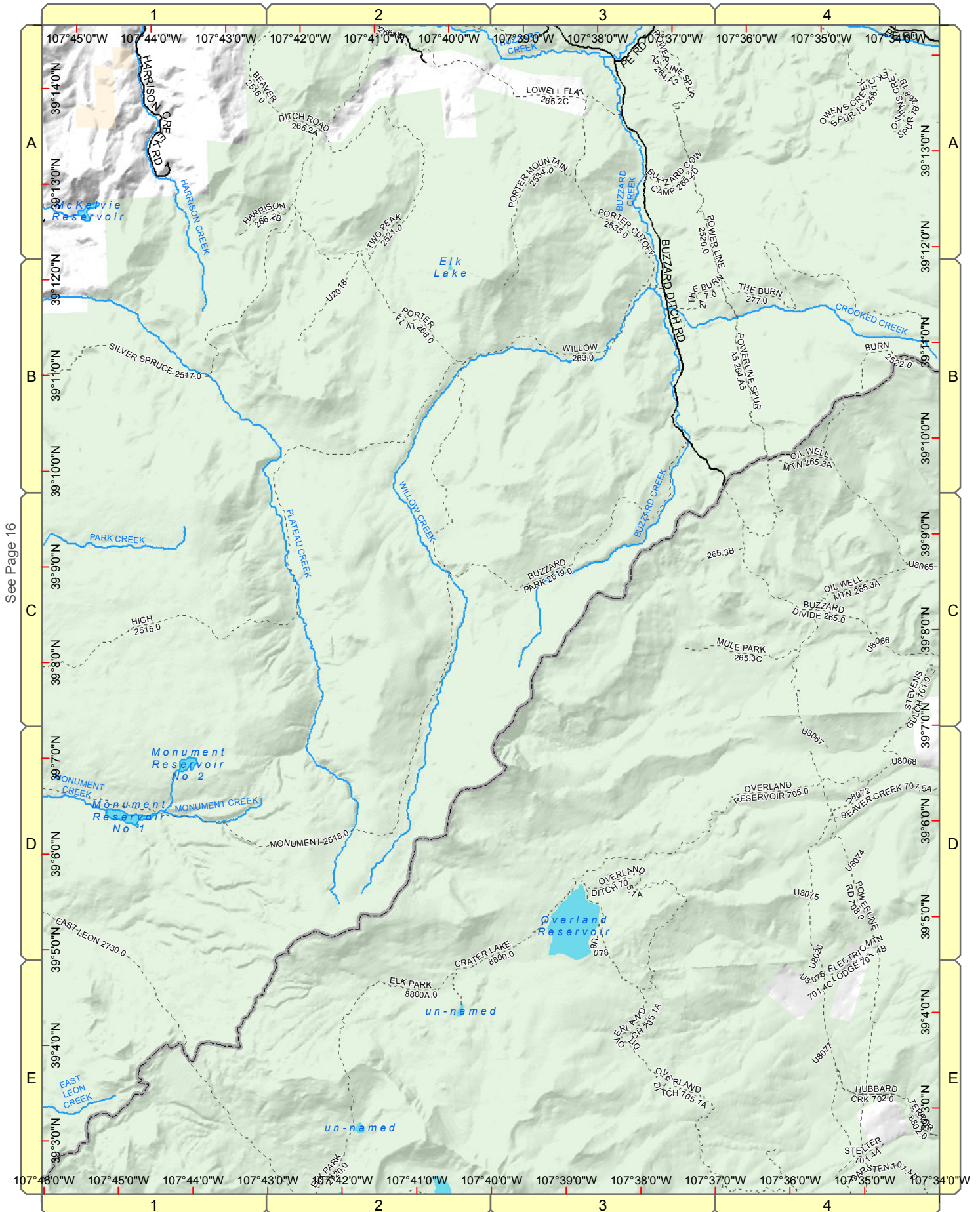
Mesa County, Colorado

GIS/IT Department

gis.mesacounty.us

See Page 8

1	2	3	4	5	6	7	8	9
10	11	12	13	14	15	16	17	18
18	19	20	21	22	23			
24	25	26	27	28				
29	30	31	32					
33	34	35	36					



See Page 16

1" = 8,000 feet

# Bieser Creek



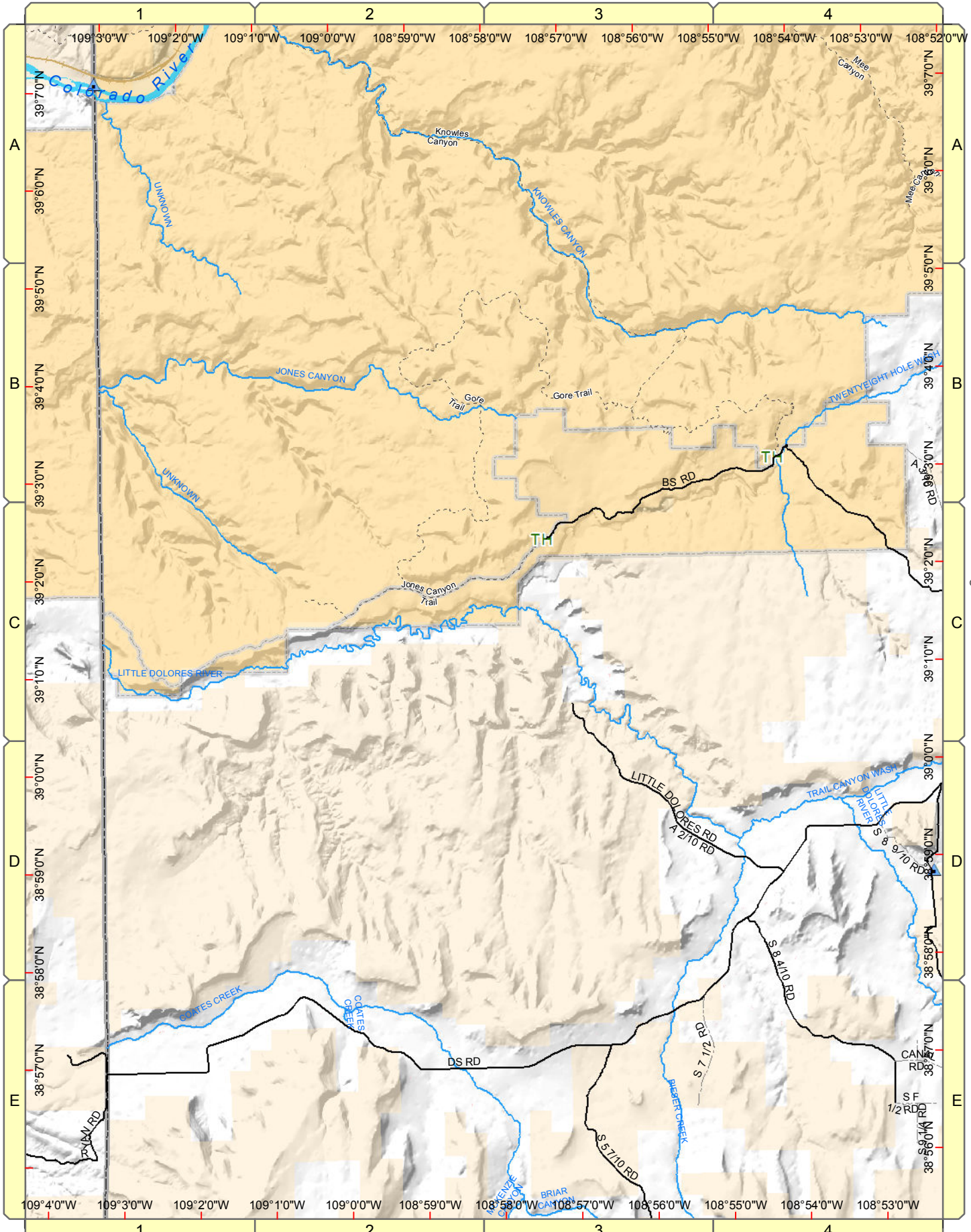
Mesa County, Colorado

GIS/IT Department

gis.mesacounty.us

See Page 10

1	2	3	4	5	6	7	8	9
10	11	12	13	14	15	16	17	
18	19	20	21	22	23			
24	25	26	27	28				
29	30	31	32					
33	34	35	36					



See Page 19

1" = 8,000 feet

# Glade Park



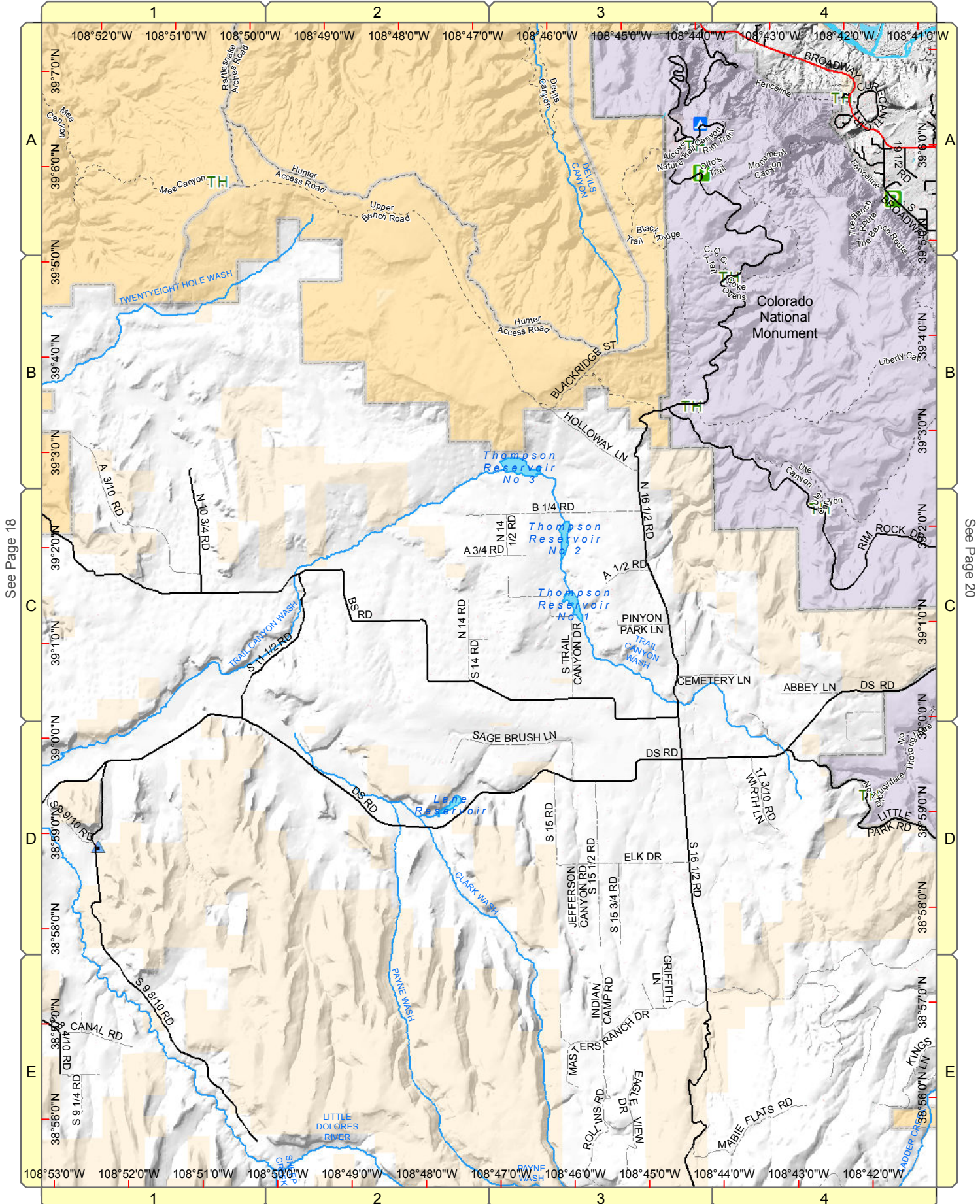
Mesa County, Colorado

GIS/IT Department

gis.mesacounty.us

See Page 11

1	2	3	4	5	6	7	8	9
10	11	12	13	14	15	16	17	
18	19	20	21	22	23			
24	25	26	27	28				
29	30	31	32					
33	34	35	36					



See Page 18

See Page 20

1" = 8,000 feet

# Little Park Road

1	2	3	4	5	6	7	8	9
10	11	12	13	14	15	16	17	
18	19	20	21	22	23			
24	25	26	27	28				
29	30	31	32					
33	34	35	36					



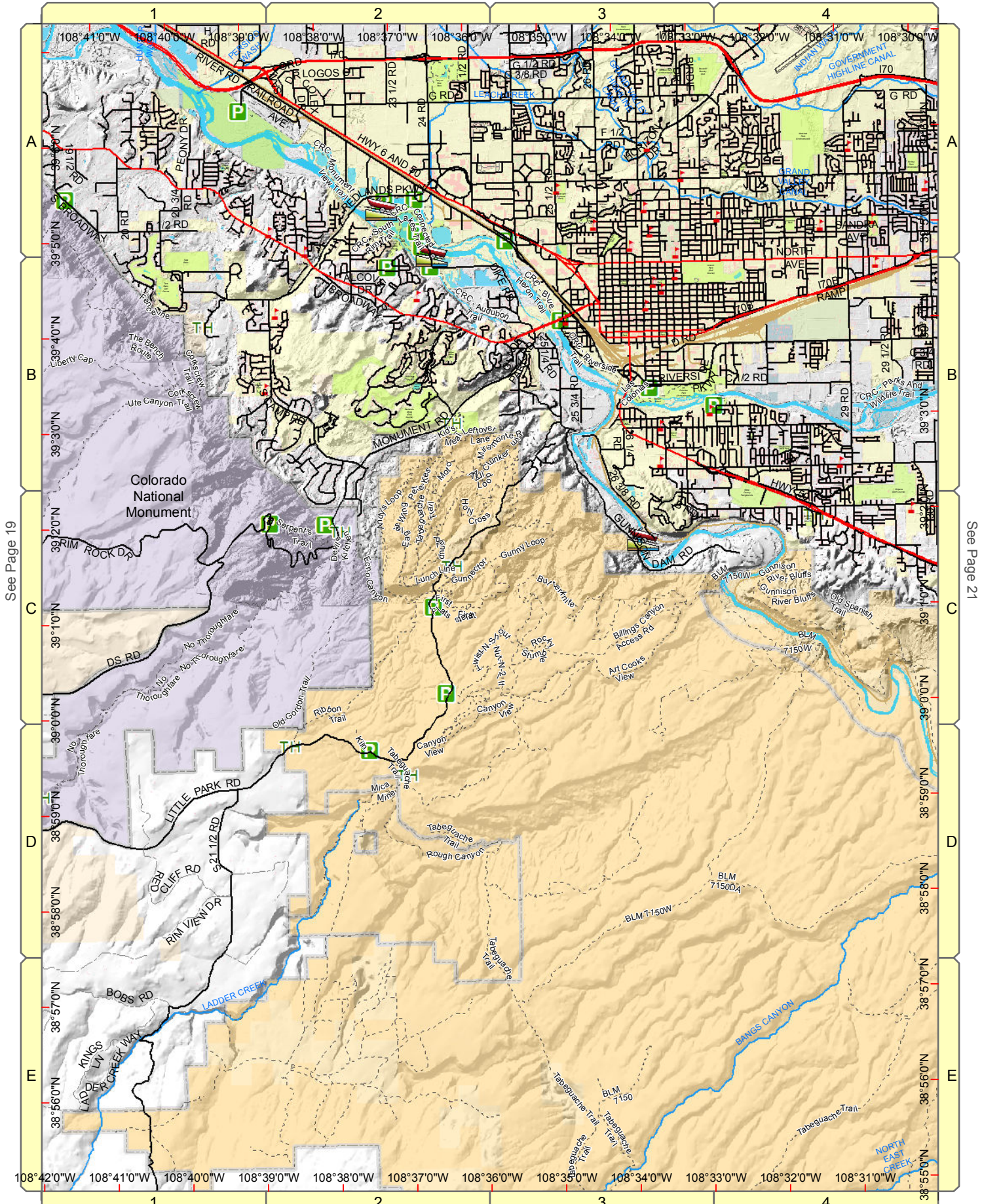
Mesa County, Colorado

GIS/IT Department

gis.mesacounty.us

(For Grand Junction Detail See Pages 51 - 55)

See Page 12



See Page 19

See Page 21

1" = 8,000 feet

# Whitewater



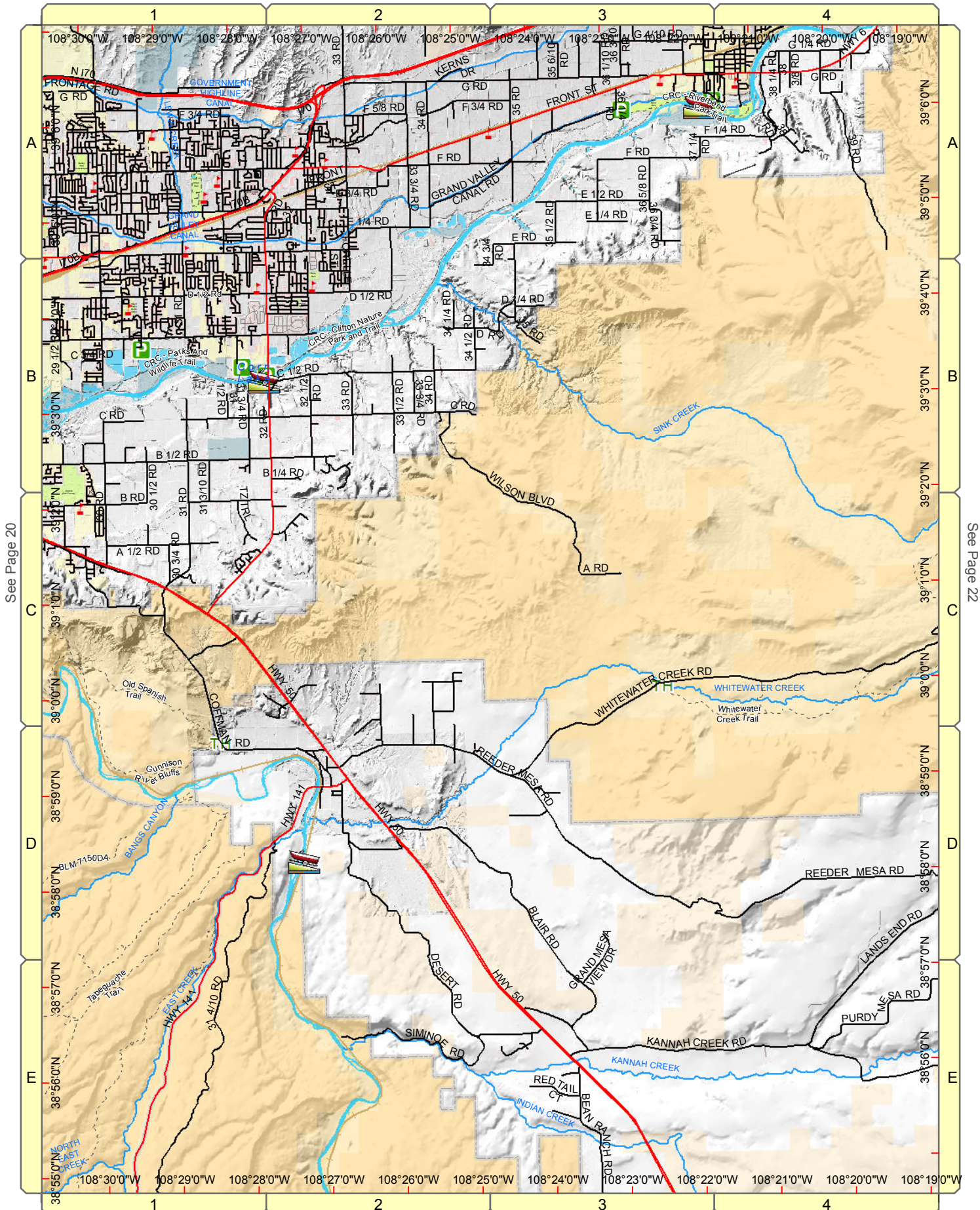
Mesa County, Colorado

GIS/IT Department

gis.mesacounty.us

See Page 13

1	2	3	4	5	6	7	8	9
10	11	12	13	14	15	16	17	
18	19	20	21	22	23			
24	25	26	27	28				
29	30	31	32					
33	34	35	36					



See Page 20

See Page 22

1" = 8,000 feet

# Lands End



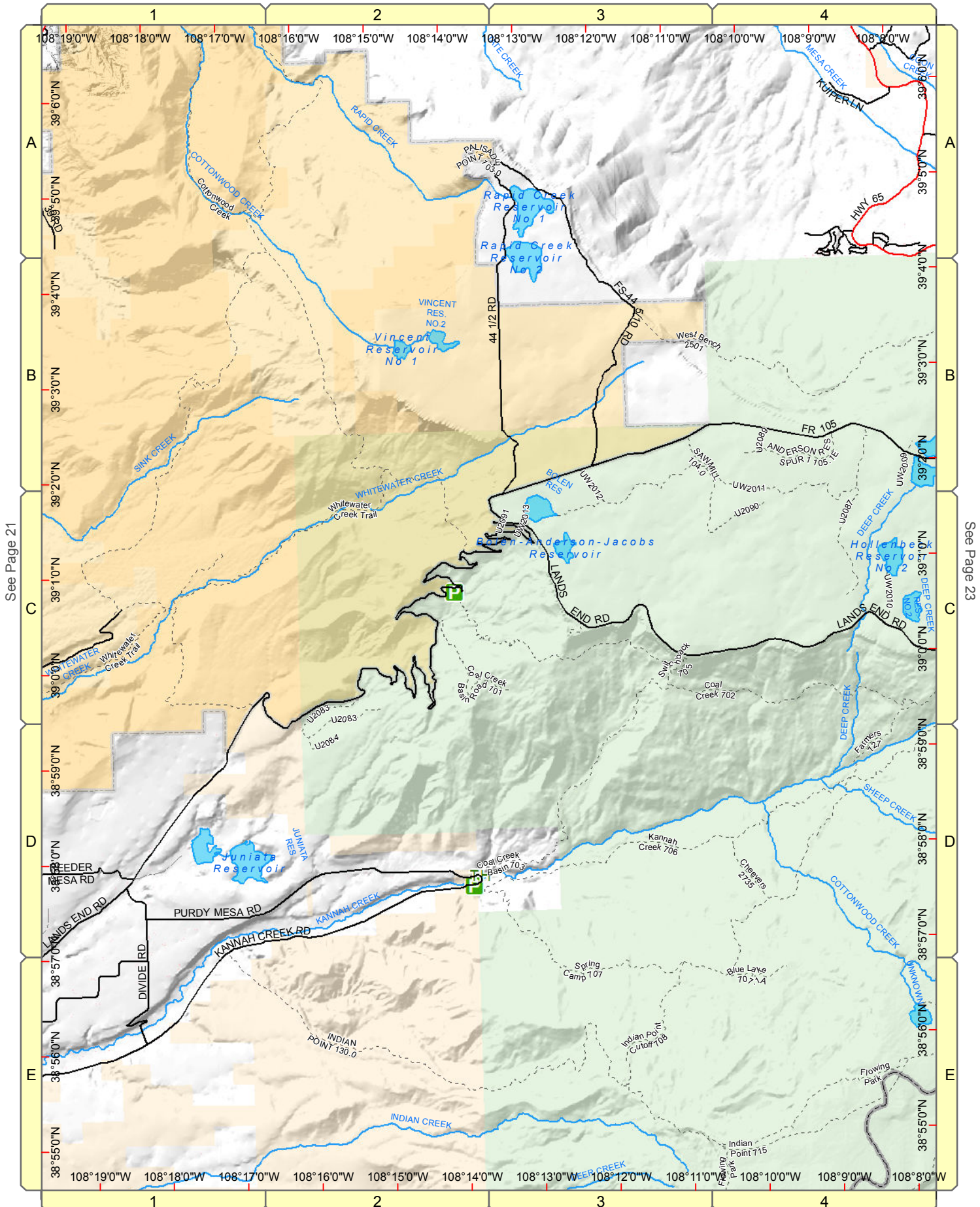
Mesa County, Colorado

GIS/IT Department

gis.mesacounty.us

See Page 14

1	2	3	4	5	6	7	8	9
10	11	12	13	14	15	16	17	
18	19	20	21	22	23			
24	25	26	27	28				
29	30	31	32					
33	34	35	36					



See Page 21

See Page 23

1" = 8,000 feet

# Powderhorn

1	2	3	4	5	6	7	8	9
10	11	12	13	14	15	16	17	
18	19	20	21	22	23			
24	25	26	27	28				
29	30	31	32					
33	34	35	36					

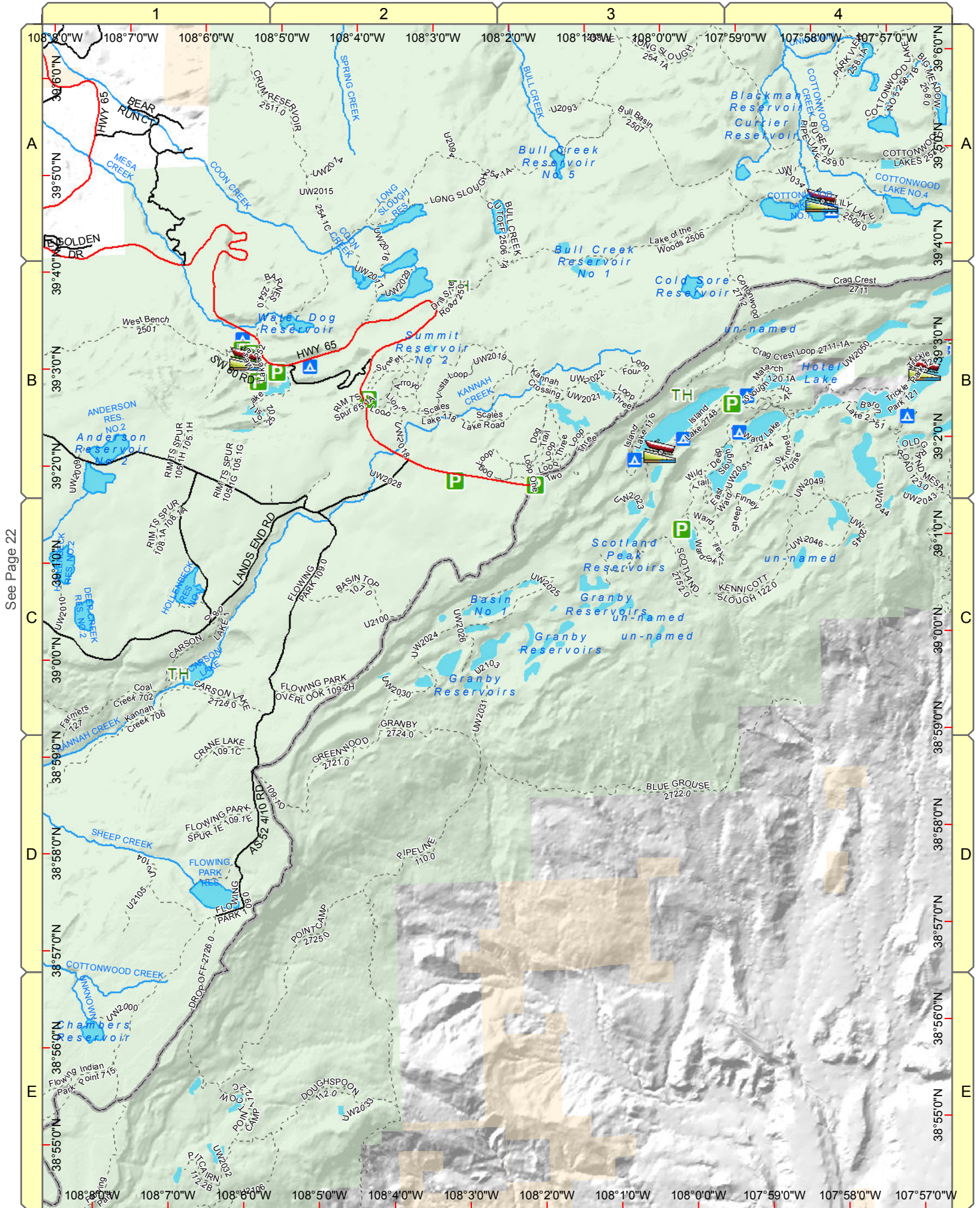


Mesa County, Colorado

GIS/IT Department

gis.mesacounty.us

See Page 15



See Page 22



1" = 8,000 feet

# Two V Basin



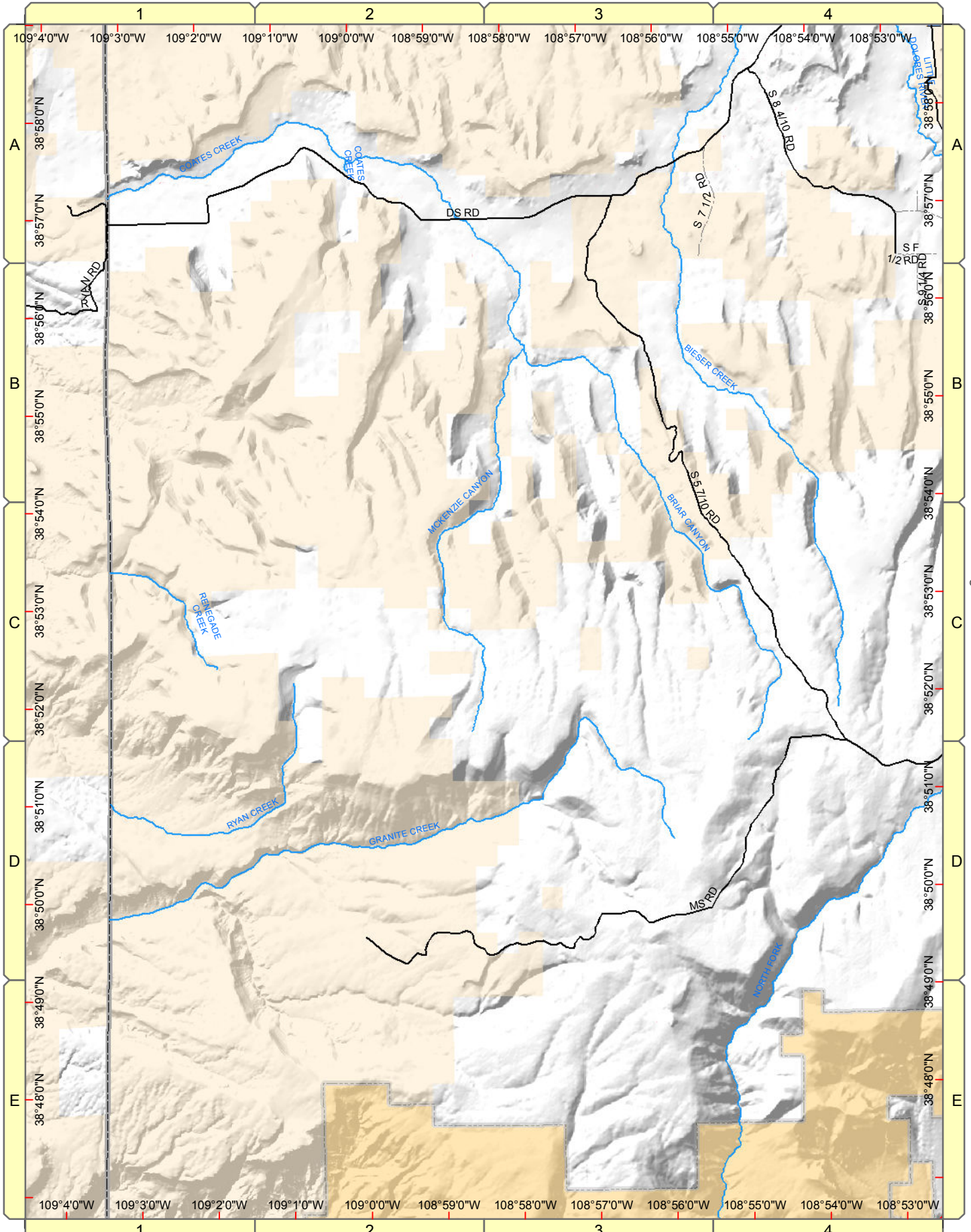
Mesa County, Colorado

GIS/IT Department

gis.mesacounty.us

See Page 18

1	2	3	4	5	6	7	8	9
10	11	12	13	14	15	16	17	
18	19	20	21	22	23			
24	25	26	27	28				
29	30	31	32					
33	34	35	36					



See Page 25

1" = 8,000 feet

# Fish Creek

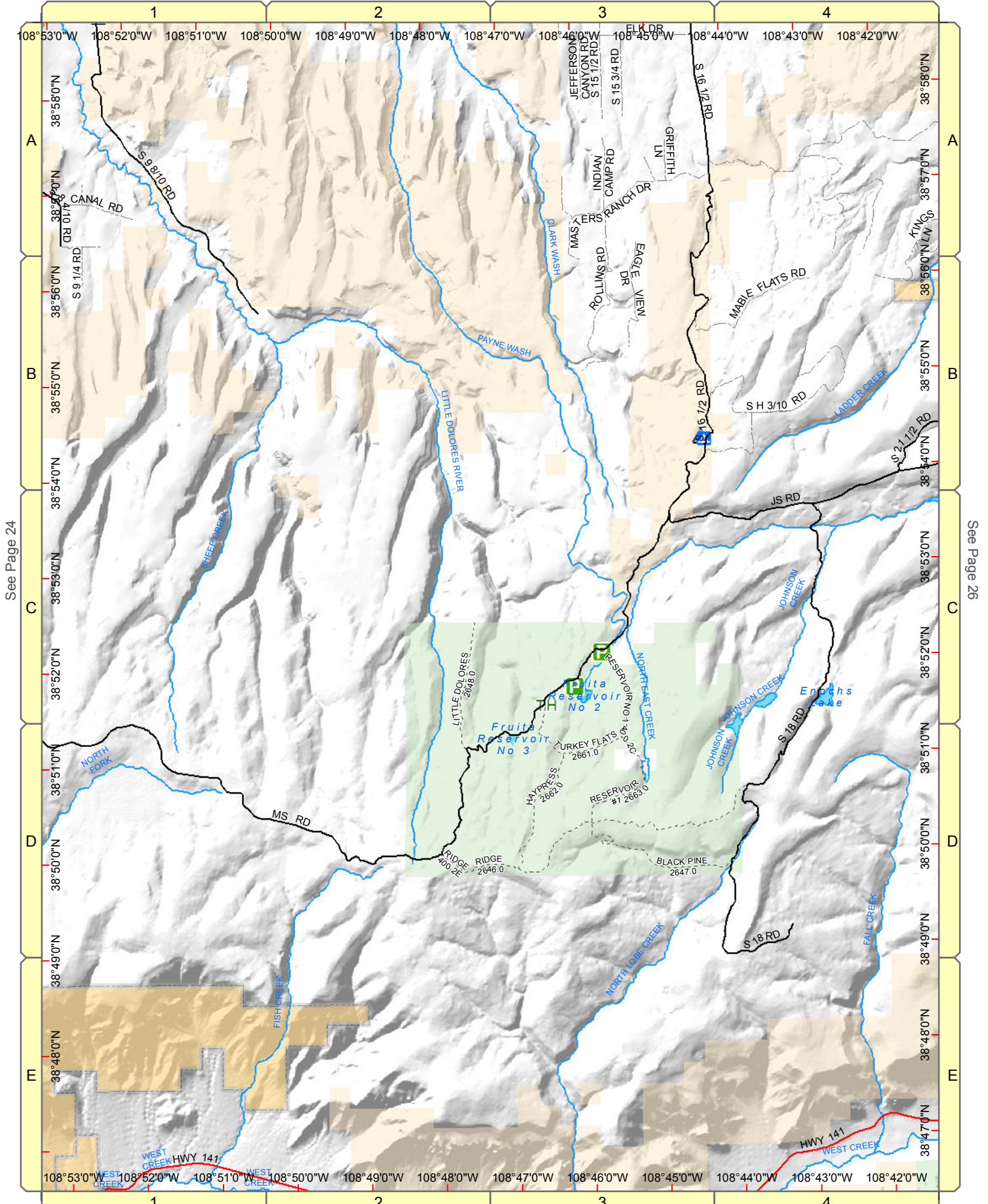


Mesa County, Colorado

GIS/IT Department  
gis.mesacounty.us

See Page 19

1	2	3	4	5	6	7	8	9
10	11	12	13	14	15	16	17	
18	19	20	21	22	23			
24	25	26	27	28				
29	30	31	32					
33	34	35	36					



See Page 24

See Page 26

1" = 8,000 feet

# Jacks Canyon



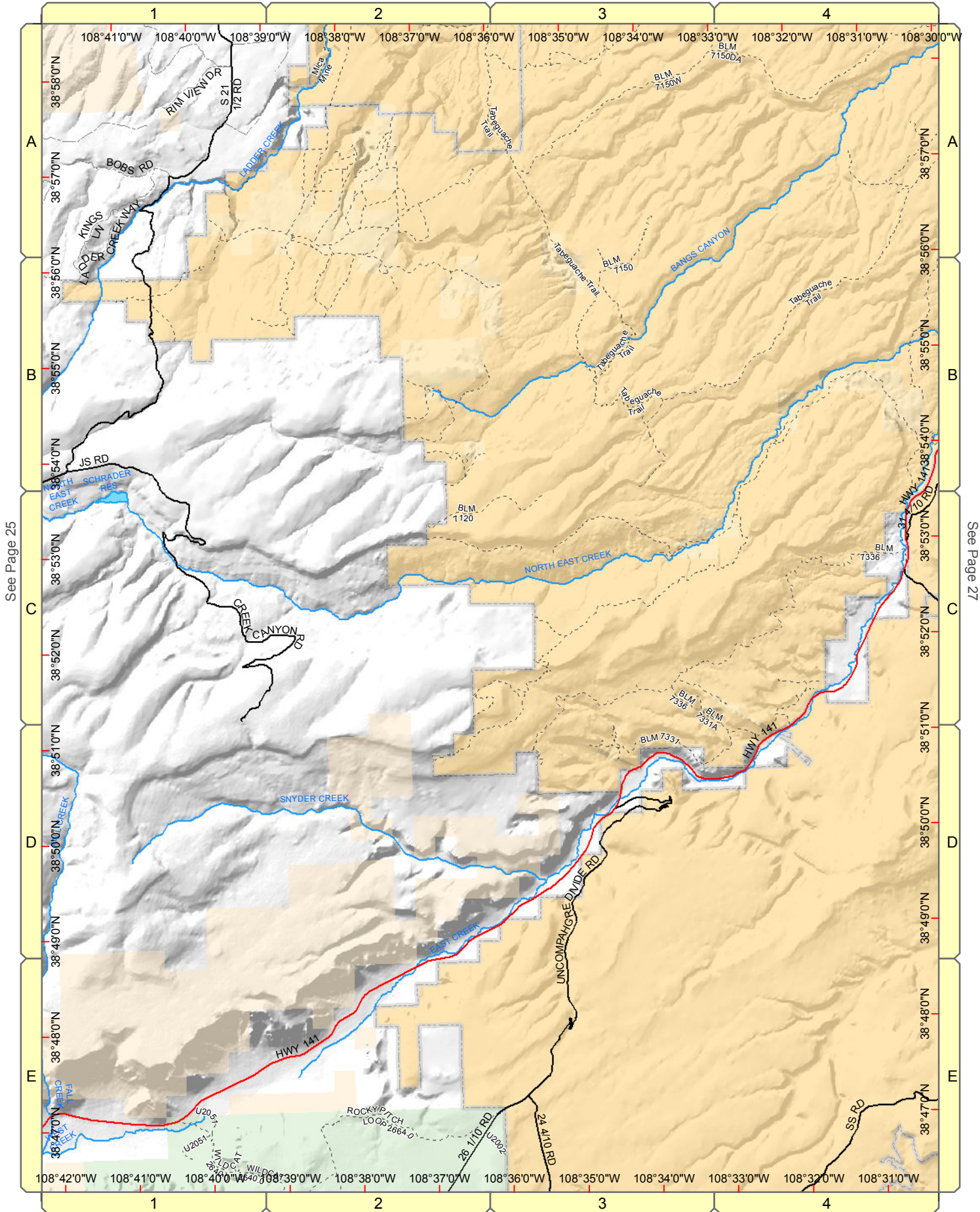
Mesa County, Colorado

GIS/IT Department

gis.mesacounty.us

See Page 20

1	2	3	4	5	6	7	8	9
10	11	12	13	14	15	16	17	
18	19	20	21	22	23			
24	25	26	27	28				
29	30	31	32					
33	34	35	36					



See Page 25

See Page 27

1" = 8,000 feet

# Triangle Mesa



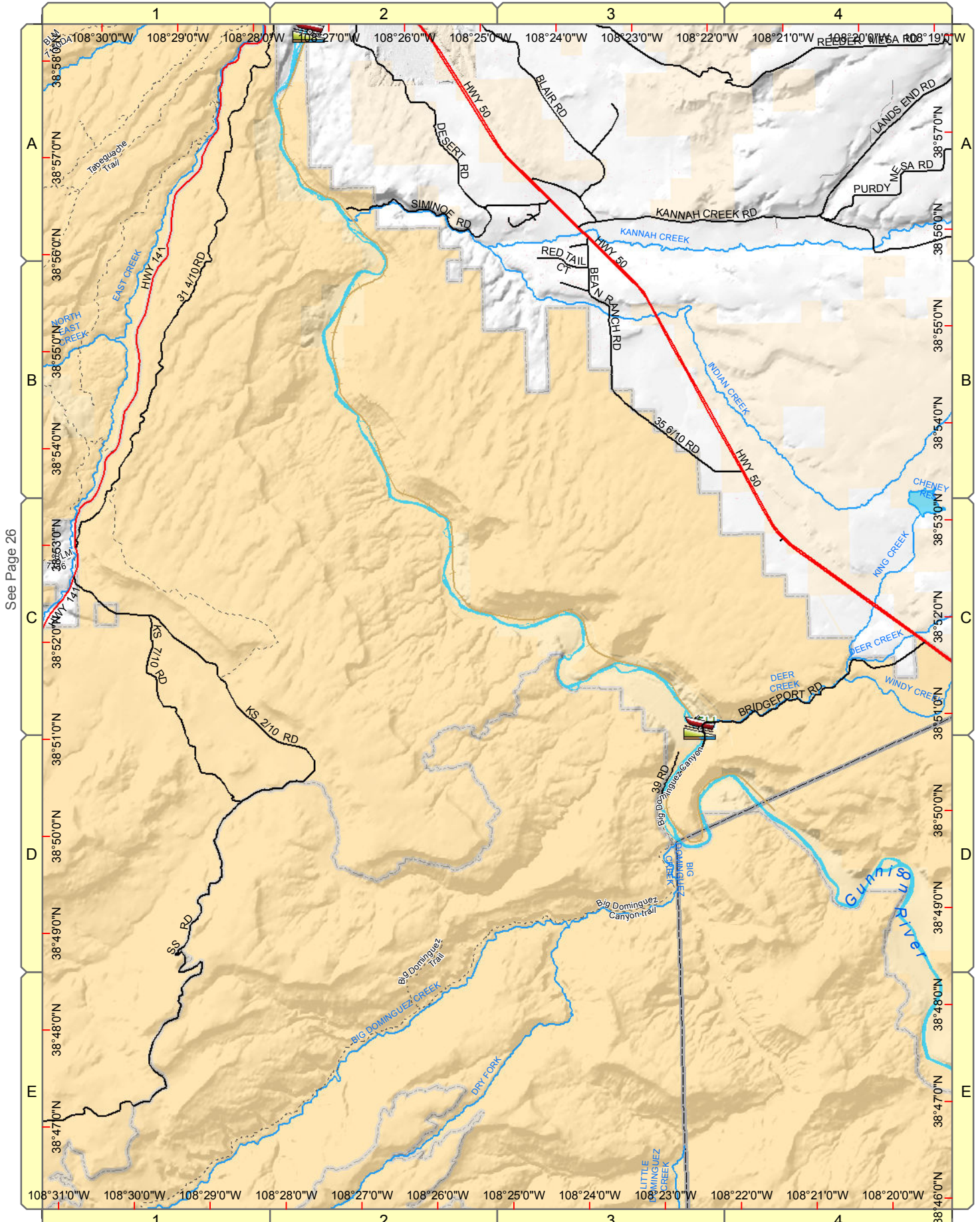
Mesa County, Colorado

GIS/IT Department

gis.mesacounty.us

See Page 21

1	2	3	4	5	6	7	8	9
10	11	12	13	14	15	16	17	
18	19	20	21	22	23			
24	25	26	27	28				
29	30	31	32					
33	34	35	36					



See Page 26

See Page 32

1" = 8,000 feet

# Powderhorn



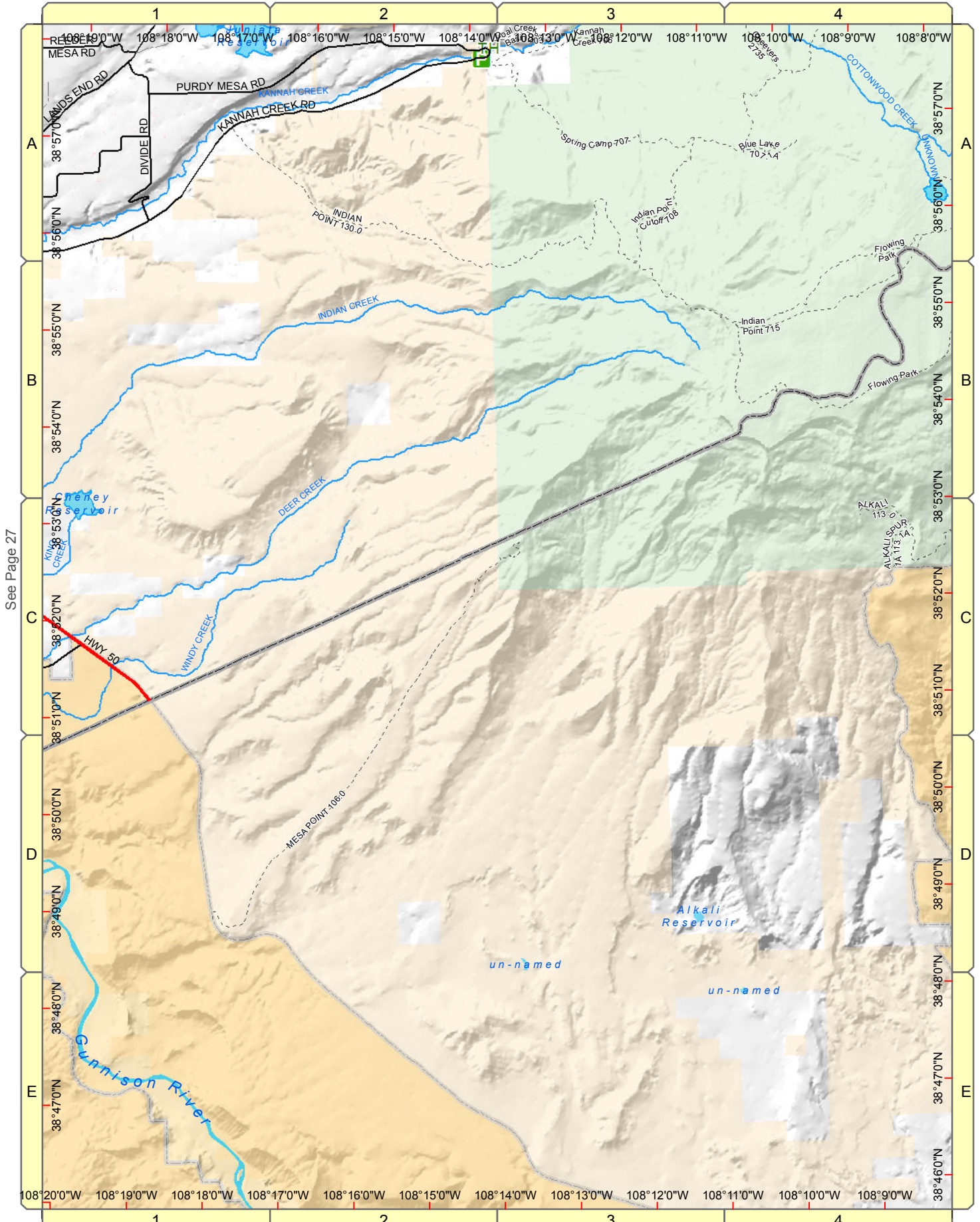
Mesa County, Colorado

GIS/IT Department

gis.mesacounty.us

See Page 22

1	2	3	4	5	6	7	8	9
10	11	12	13	14	15	16	17	
18	19	20	21	22	23			
24	25	26	27	28				
29	30	31	32					
33	34	35	36					



See Page 27

1" = 8,000 feet

# Gateway

(See Page 74 for Gateway Detail)



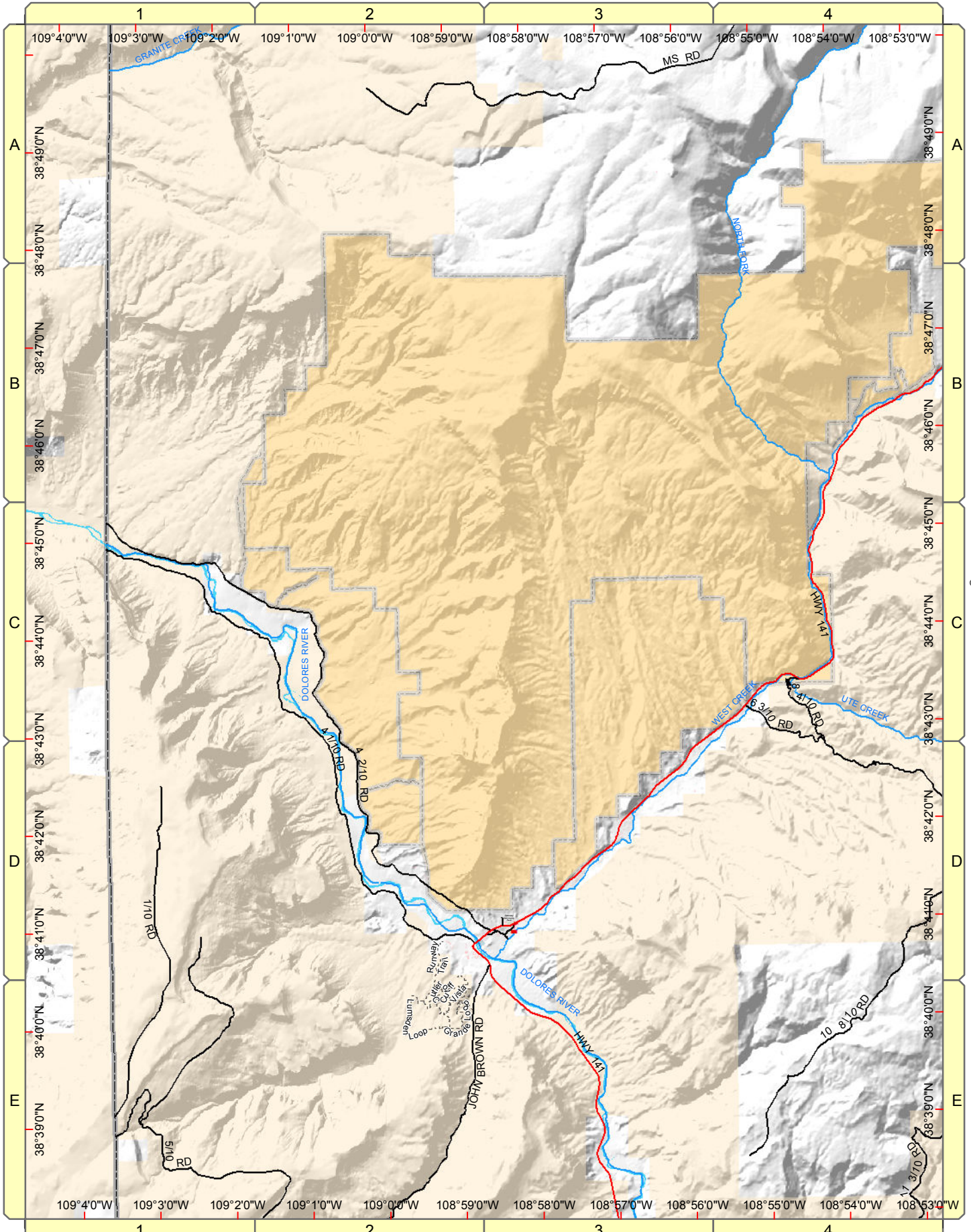
Mesa County, Colorado

GIS/IT Department

gis.mesacounty.us

See Page 24

1	2	3	4	5	6	7	8	9
10	11	12	13	14	15	16	17	
18	19	20	21	22	23			
24	25	26	27	28				
29	30	31	32					
33	34	35	36					



See Page 30

1" = 8,000 feet

# Pine Mountain



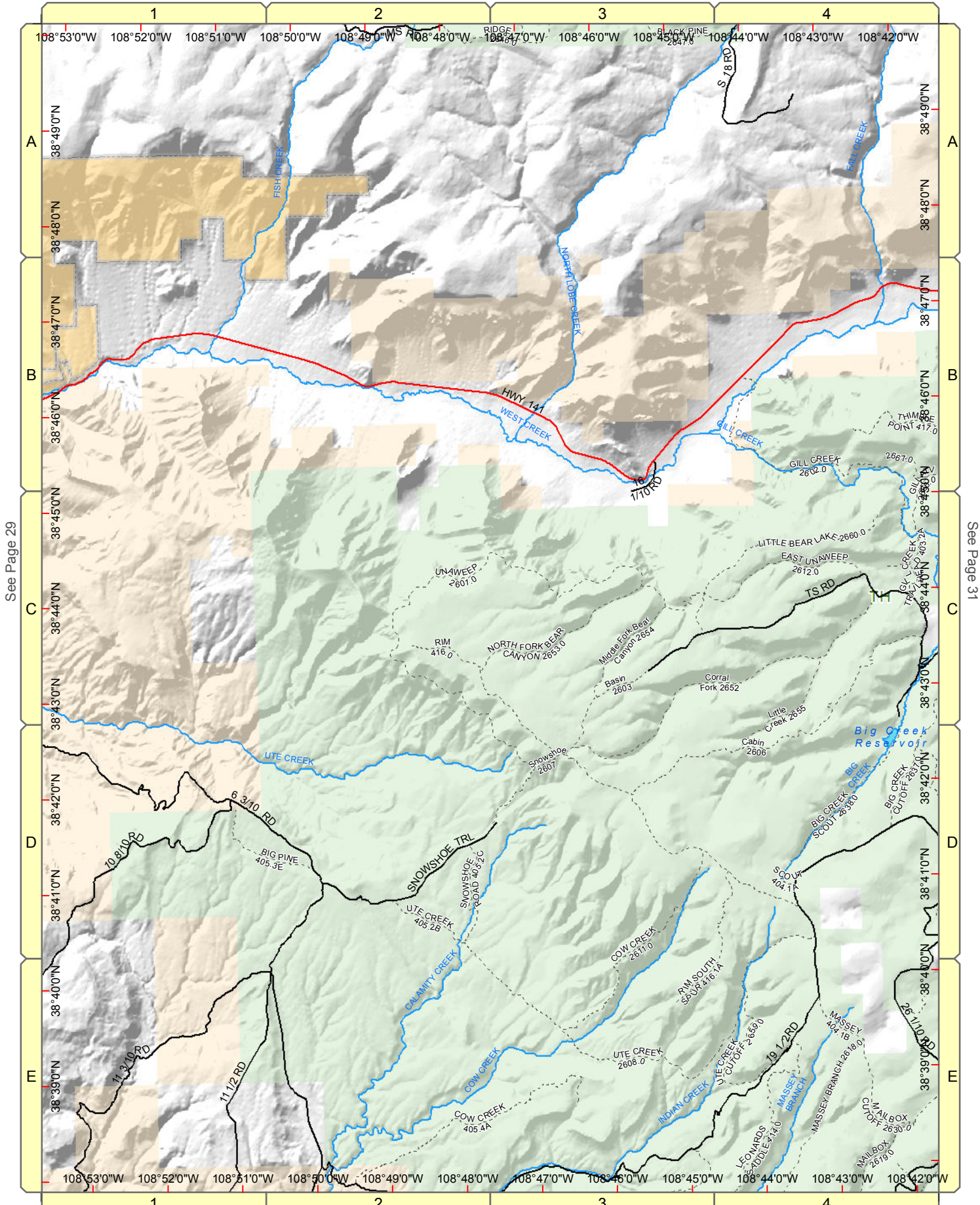
Mesa County, Colorado

GIS/IT Department

gis.mesacounty.us

See Page 25

1	2	3	4	5	6	7	8	9
10	11	12	13	14	15	16	17	
18	19	20	21	22	23			
24	25	26	27	28				
29	30	31	32					
33	34	35	36					



See Page 29

See Page 31

1" = 8,000 feet

# Casto Reservoir



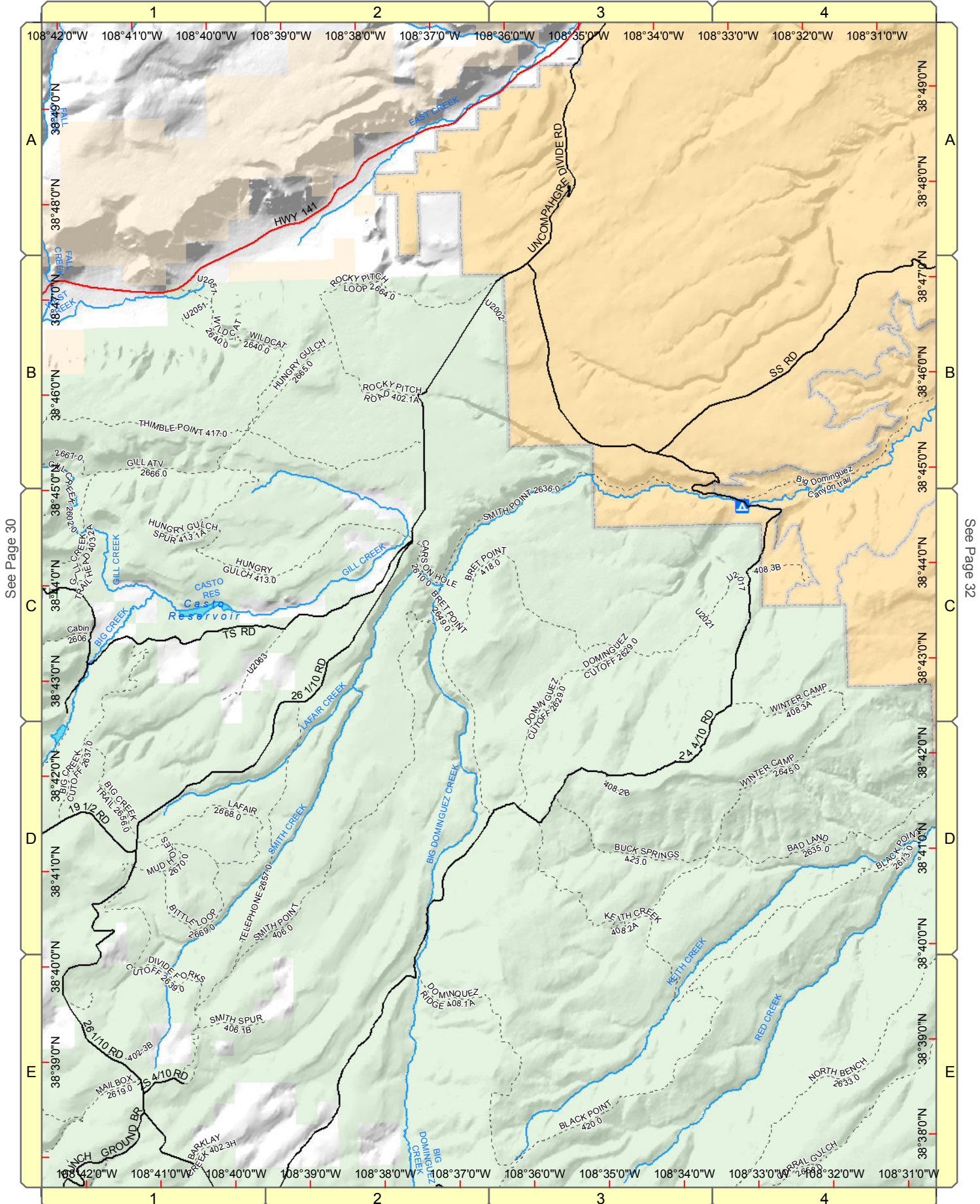
Mesa County, Colorado

GIS/IT Department

gis.mesacounty.us

See Page 26

1	2	3	4	5	6	7	8	9
10	11	12	13	14	15	16	17	
18	19	20	21	22	23			
24	25	26	27	28				
29	30	31	32					
33	34	35	36					



See Page 30

See Page 32



1" = 8,000 feet

# Escalante Forks



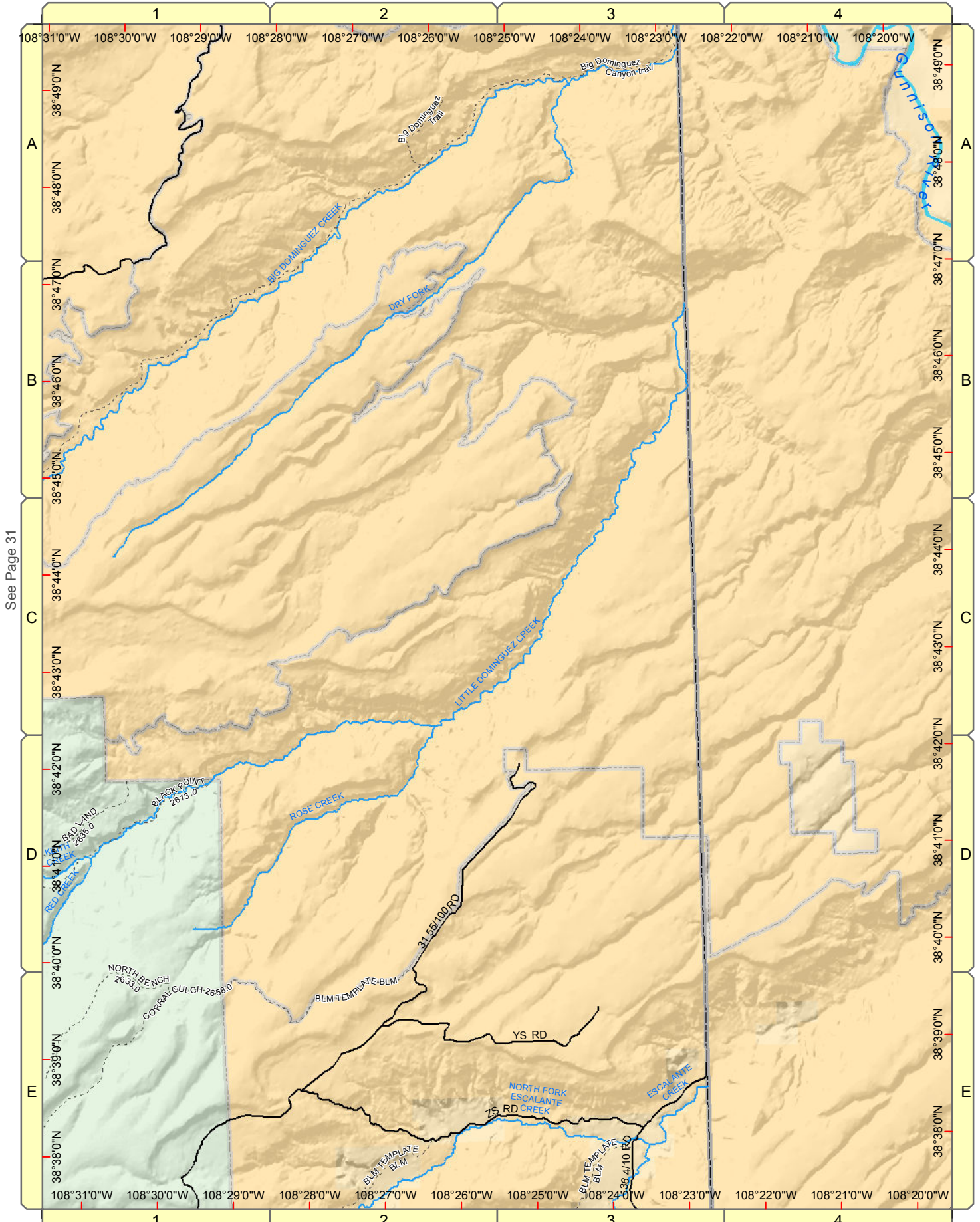
Mesa County, Colorado

GIS/IT Department

gis.mesacounty.us

See Page 27

1	2	3	4	5	6	7	8	9
10	11	12	13	14	15	16	17	
18	19	20	21	22	23			
24	25	26	27	28				
29	30	31	32					
33	34	35	36					



1" = 8,000 feet

# Juanita Arch



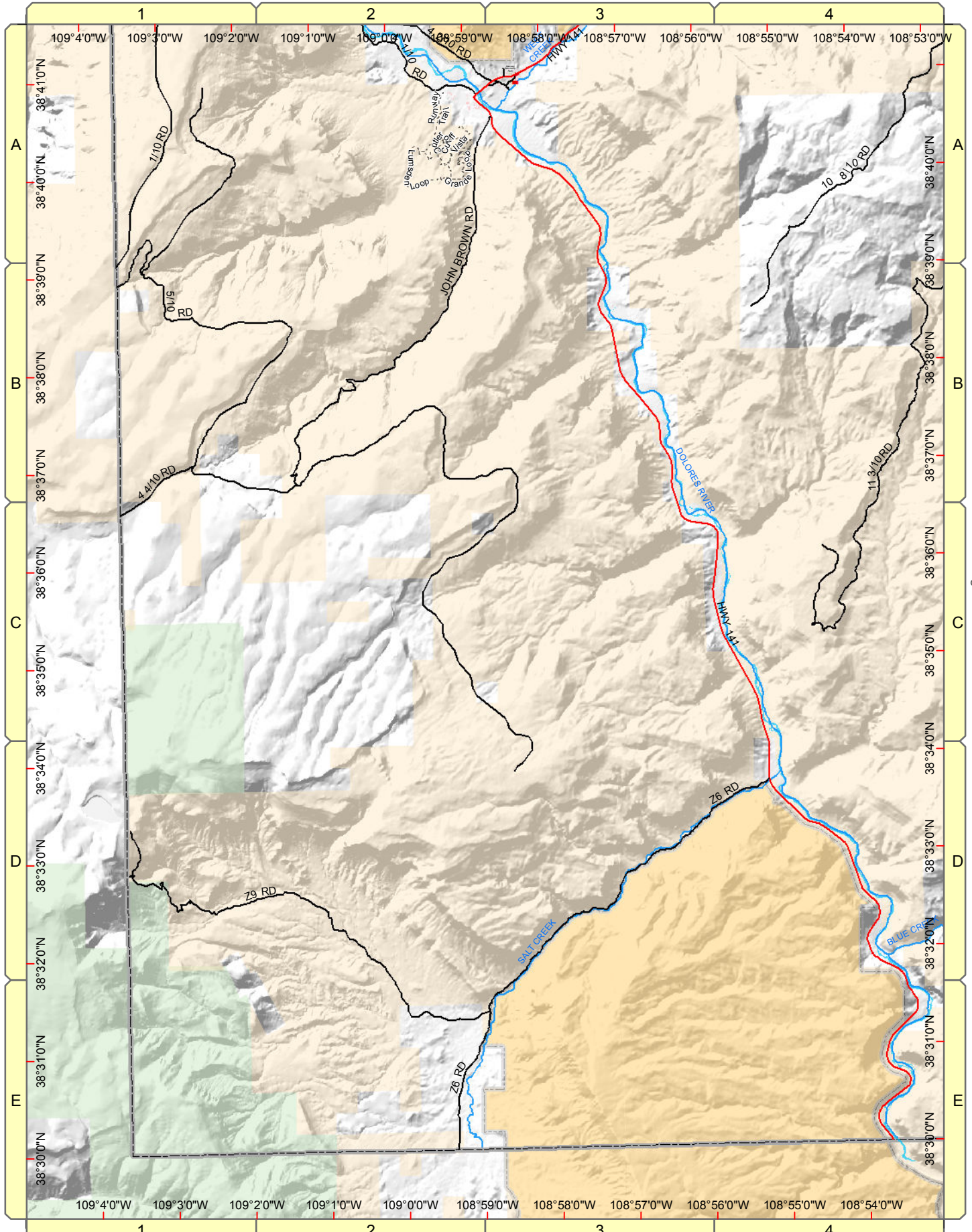
Mesa County, Colorado

GIS/IT Department

gis.mesacounty.us

See Page 29

1	2	3	4	5	6	7	8	9
10	11	12	13	14	15	16	17	
18	19	20	21	22	23			
24	25	26	27	28				
29	30	31	32					
33	34	35	36					



See Page 34

1" = 8,000 feet

# Calamity Mesa



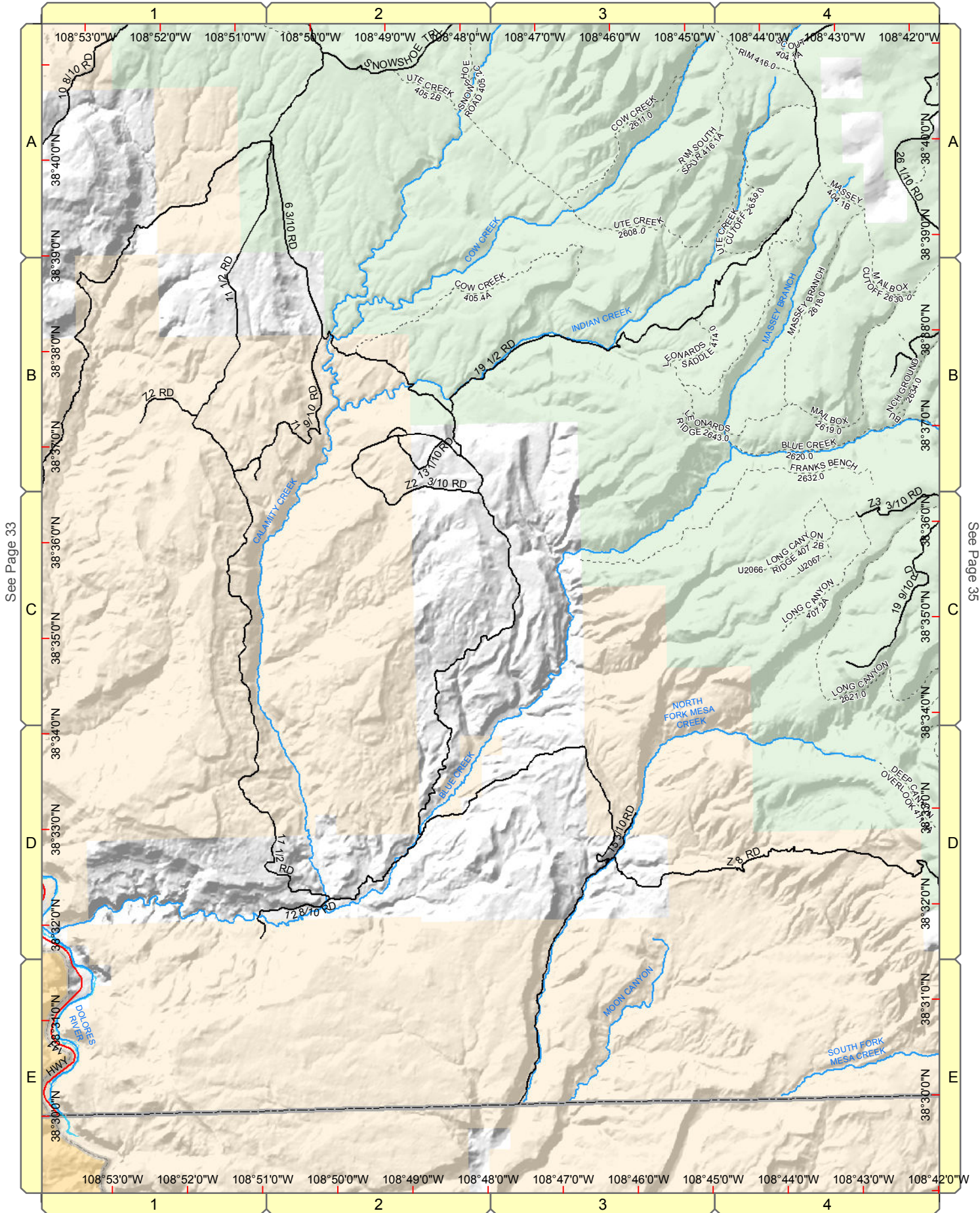
Mesa County, Colorado

GIS/IT Department

gis.mesacounty.us

See Page 30

1	2	3	4	5	6	7	8	9
10	11	12	13	14	15	16	17	
18	19	20	21	22	23			
24	25	26	27	28				
29	30	31	32					
33	34	35	36					



See Page 33

See Page 35

1" = 8,000 feet

# Snipe Mountain



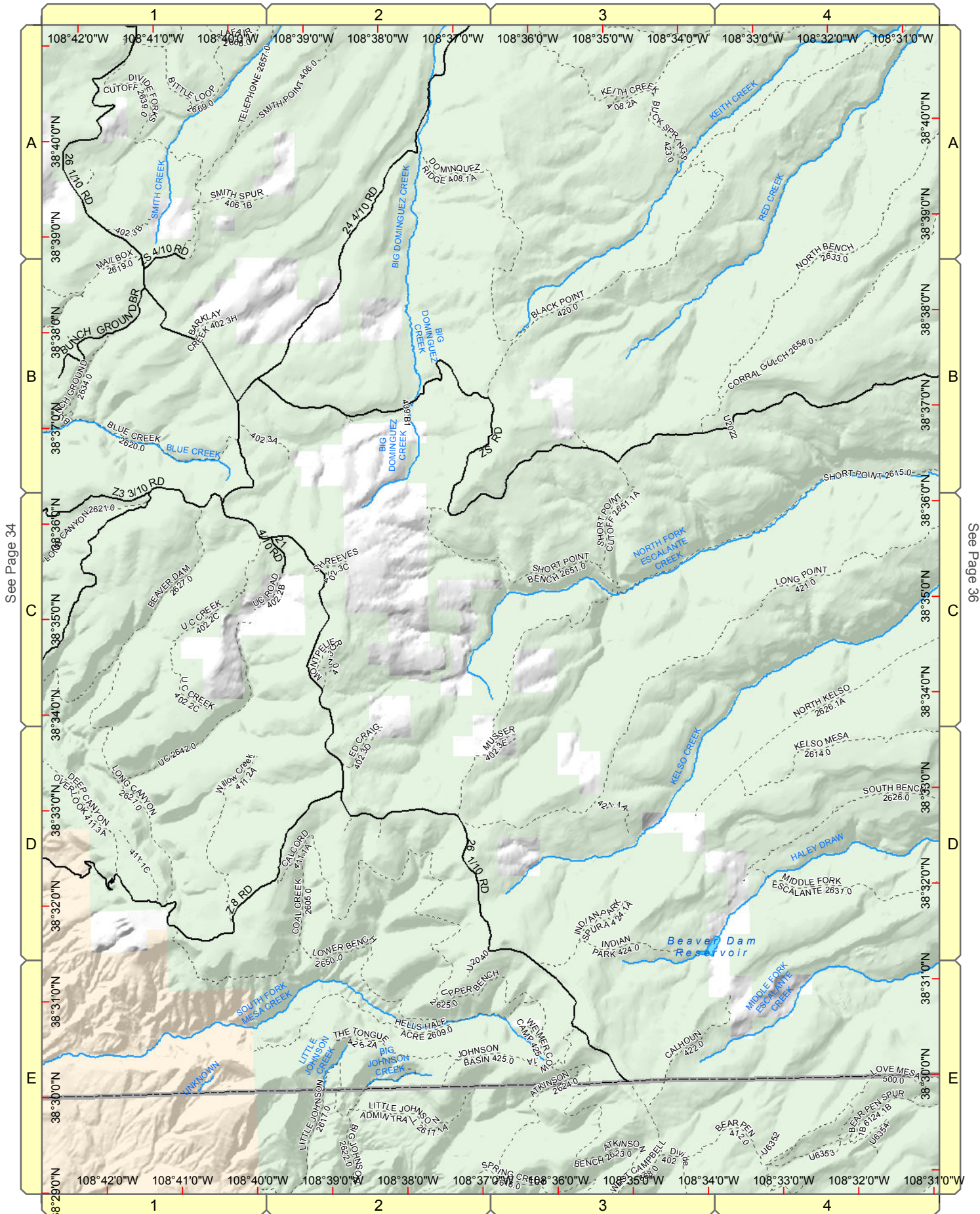
Mesa County, Colorado

GIS/IT Department

gis.mesacounty.us

See Page 31

1	2	3	4	5	6	7	8	9
10	11	12	13	14	15	16	17	
18	19	20	21	22	23			
24	25	26	27	28				
29	30	31	32					
33	34	35	36					



See Page 34

See Page 36



1" = 2,000 feet

# Town of De Beque

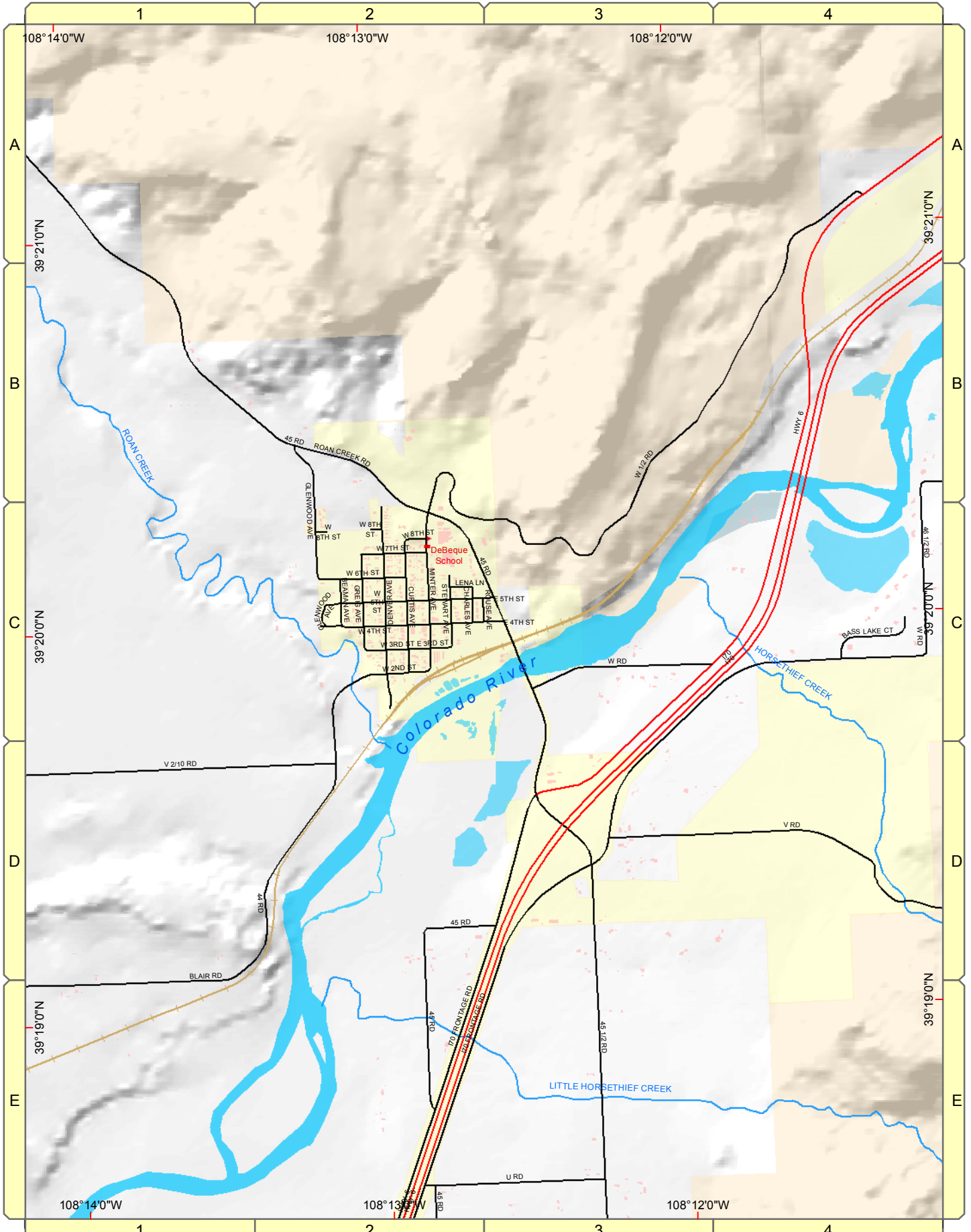


Mesa County, Colorado

GIS/IT Department

gis.mesacounty.us

1	2	3	4	5	6	7	8	9
10	11	12	13	14	15	16	17	
18	19	20	21	22	23			
24	25	26	27	28				
29	30	31	32					
33	34	35	36					



1" = 2,000 feet

# Town of Collbran

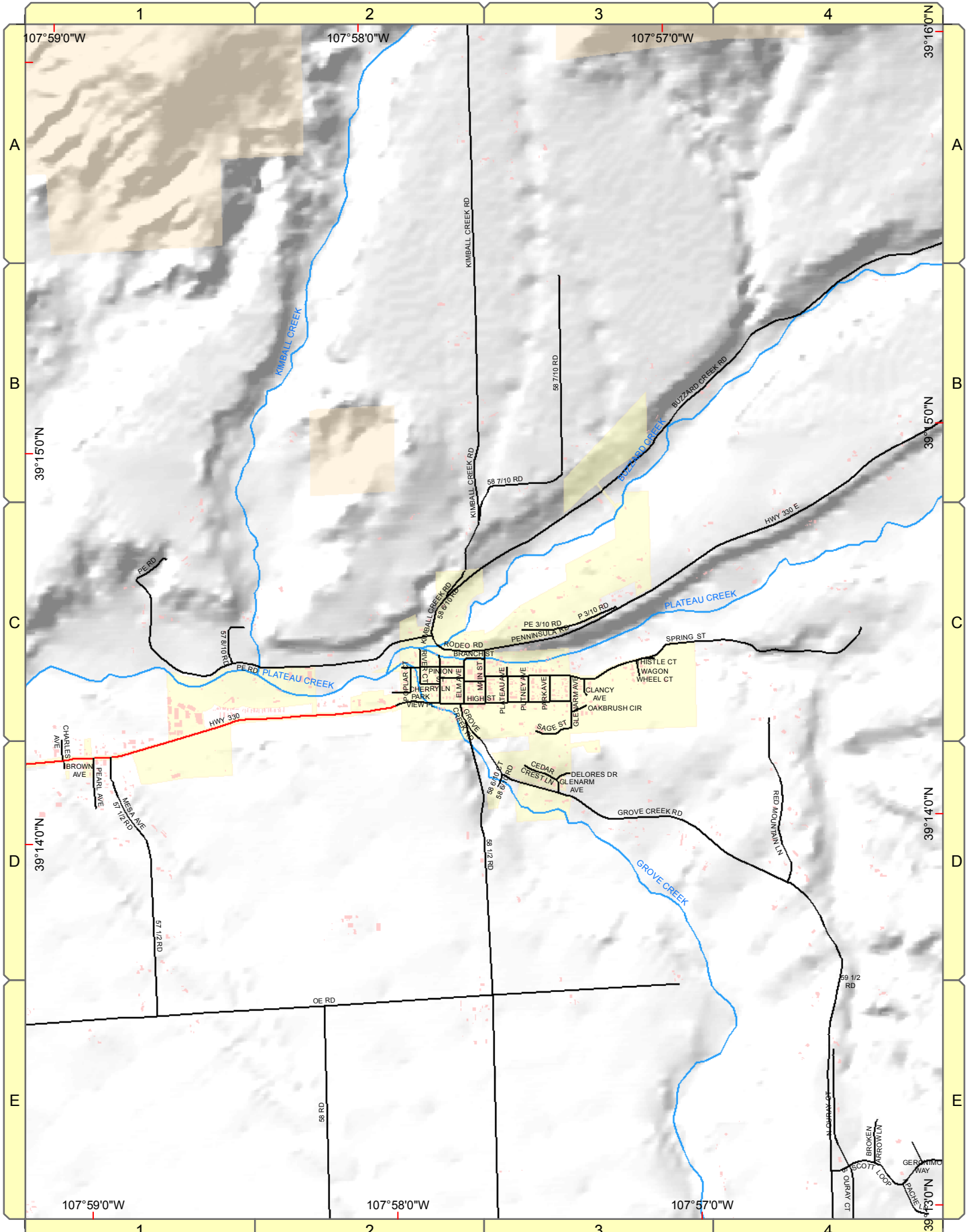


Mesa County, Colorado

GIS/IT Department

gis.mesacounty.us

1	2	3	4	5	6	7	8	9
10	11	12	13	14	15	16	17	
18	19	20	21	22	23			
24	25	26	27	28				
29	30	31	32					
33	34	35	36					



1" = 2,000 feet

# City of Fruita

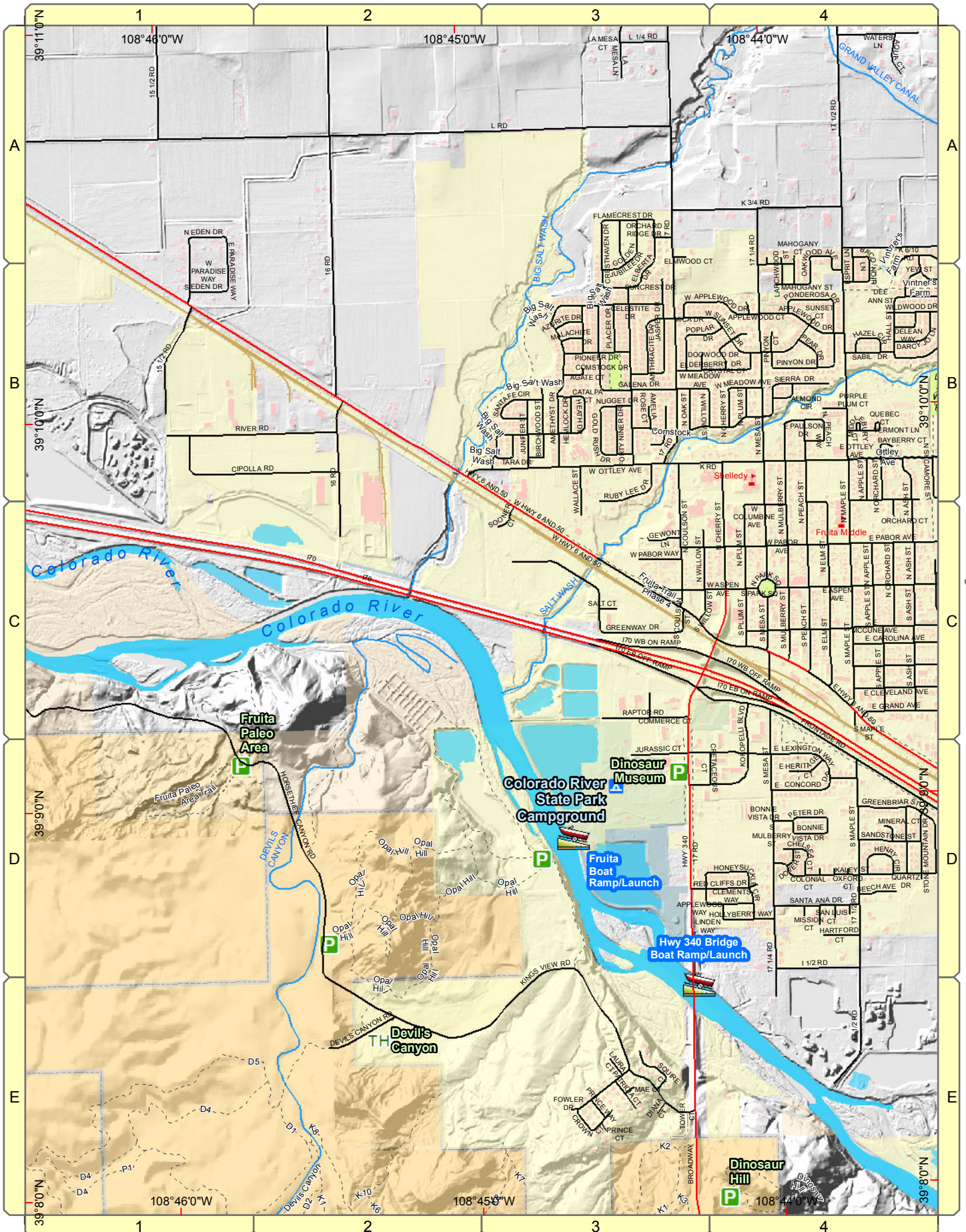


Mesa County, Colorado

GIS/IT Department

gis.mesacounty.us

1	2	3	4	5	6	7	8	9
10	11	12	13	14	15	16	17	
18	19	20	21	22	23			
24	25	26	27	28				
29	30	31	32					
33	34	35	36					



See Page 40



1" = 2,000 feet

# City of Fruita

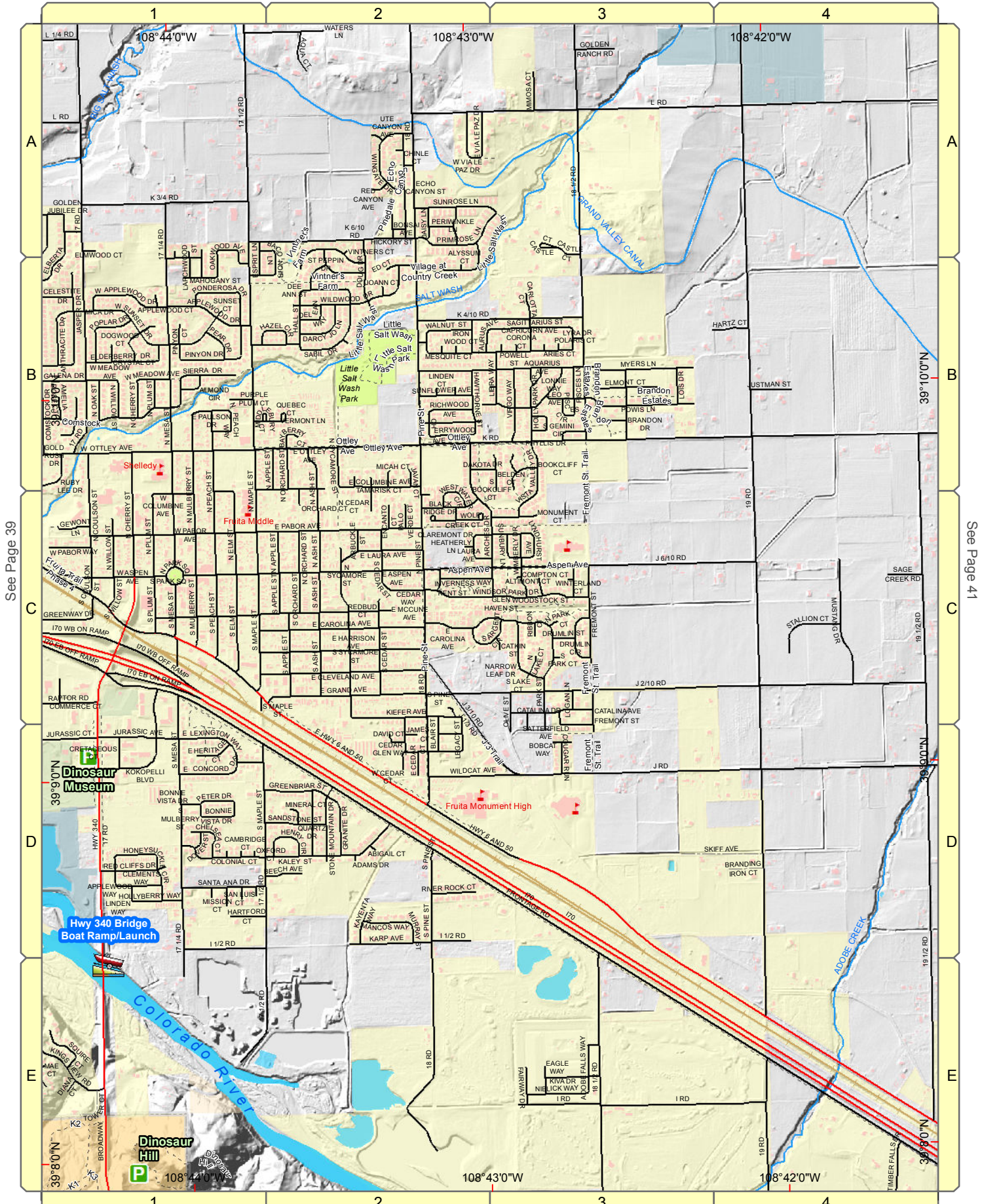
1	2	3	4	5	6	7	8	9
10	11	12	13	14	15	16	17	
18	19	20	21	22	23			
24	25	26	27	28				
29	30	31	32					
33	34	35	36					



Mesa County, Colorado

GIS/IT Department

gis.mesacounty.us



See Page 39

See Page 41

1" = 2,000 feet

# City of Fruita (East)

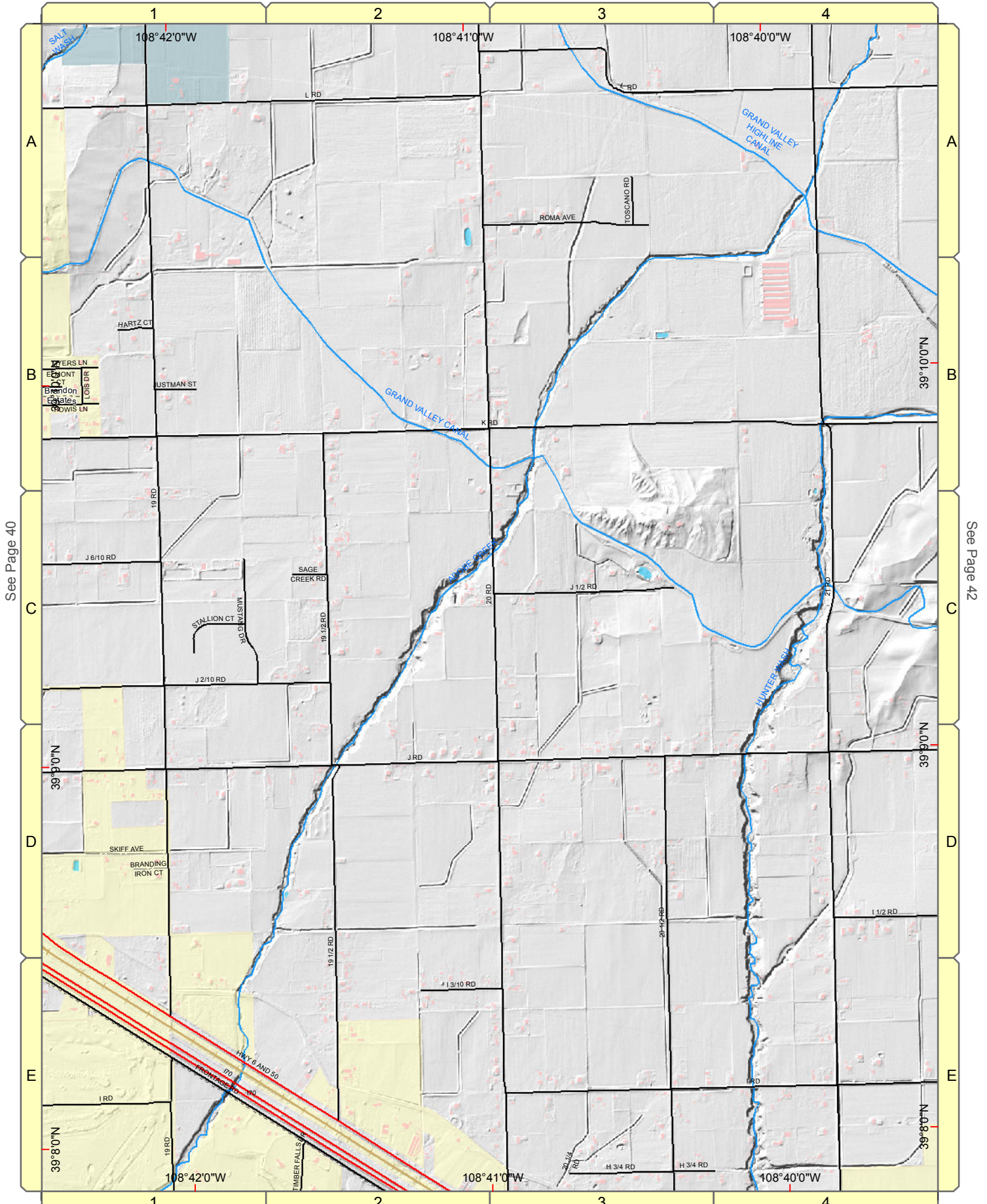
1	2	3	4	5	6	7	8	9
10	11	12	13	14	15	16	17	
18	19	20	21	22	23			
24	25	26	27	28				
29	30	31	32					
33	34	35	36					



Mesa County, Colorado

GIS/IT Department

gis.mesacounty.us



See Page 40

See Page 42

1" = 2,000 feet

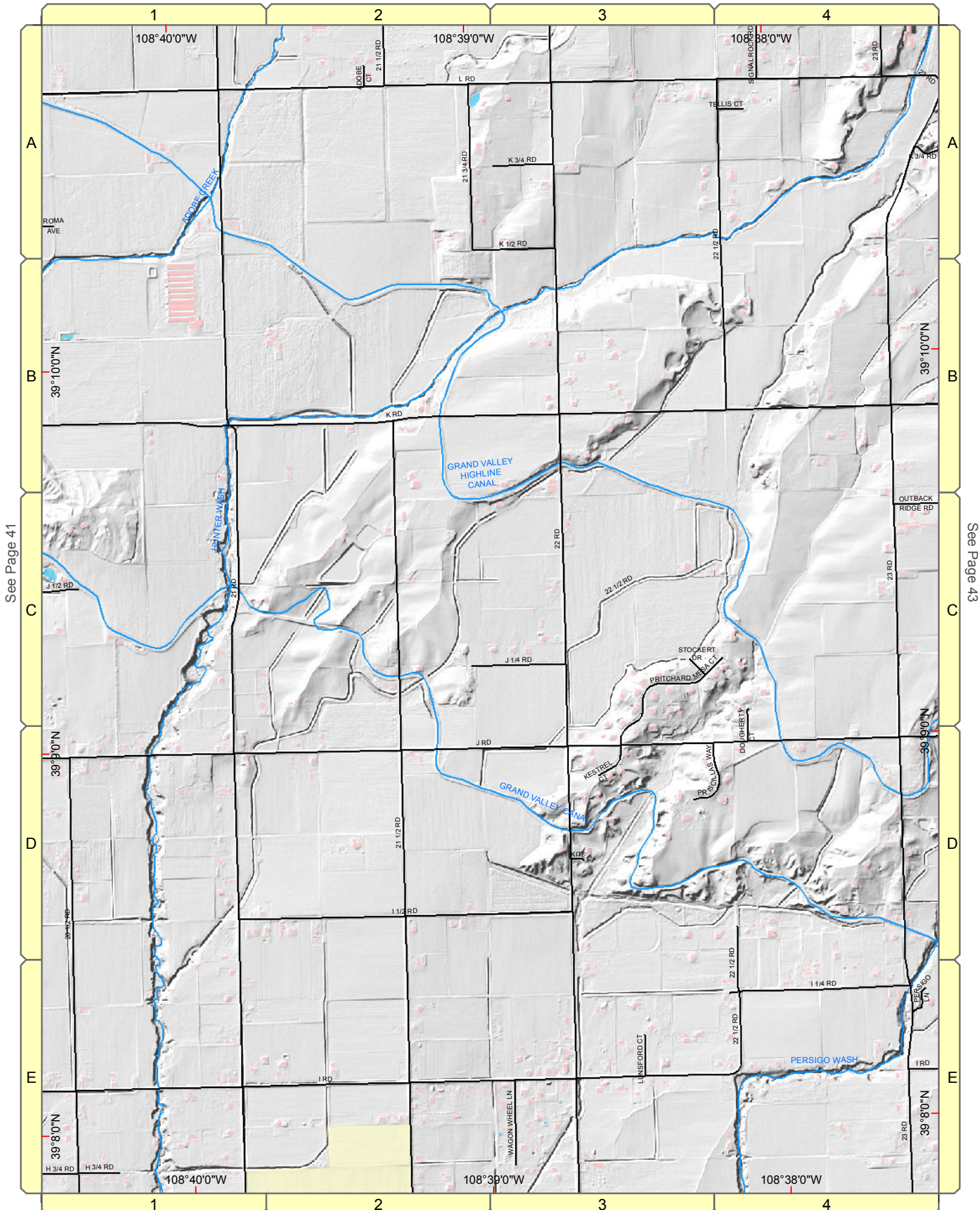


Mesa County, Colorado

GIS/IT Department

gis.mesacounty.us

1	2	3	4	5	6	7	8	9
10	11	12	13	14	15	16	17	
18	19	20	21	22	23			N
24	25	26	27	28				W
29	30	31	32					E
33	34	35	36					S



See Page 41

See Page 43

1" = 2,000 feet

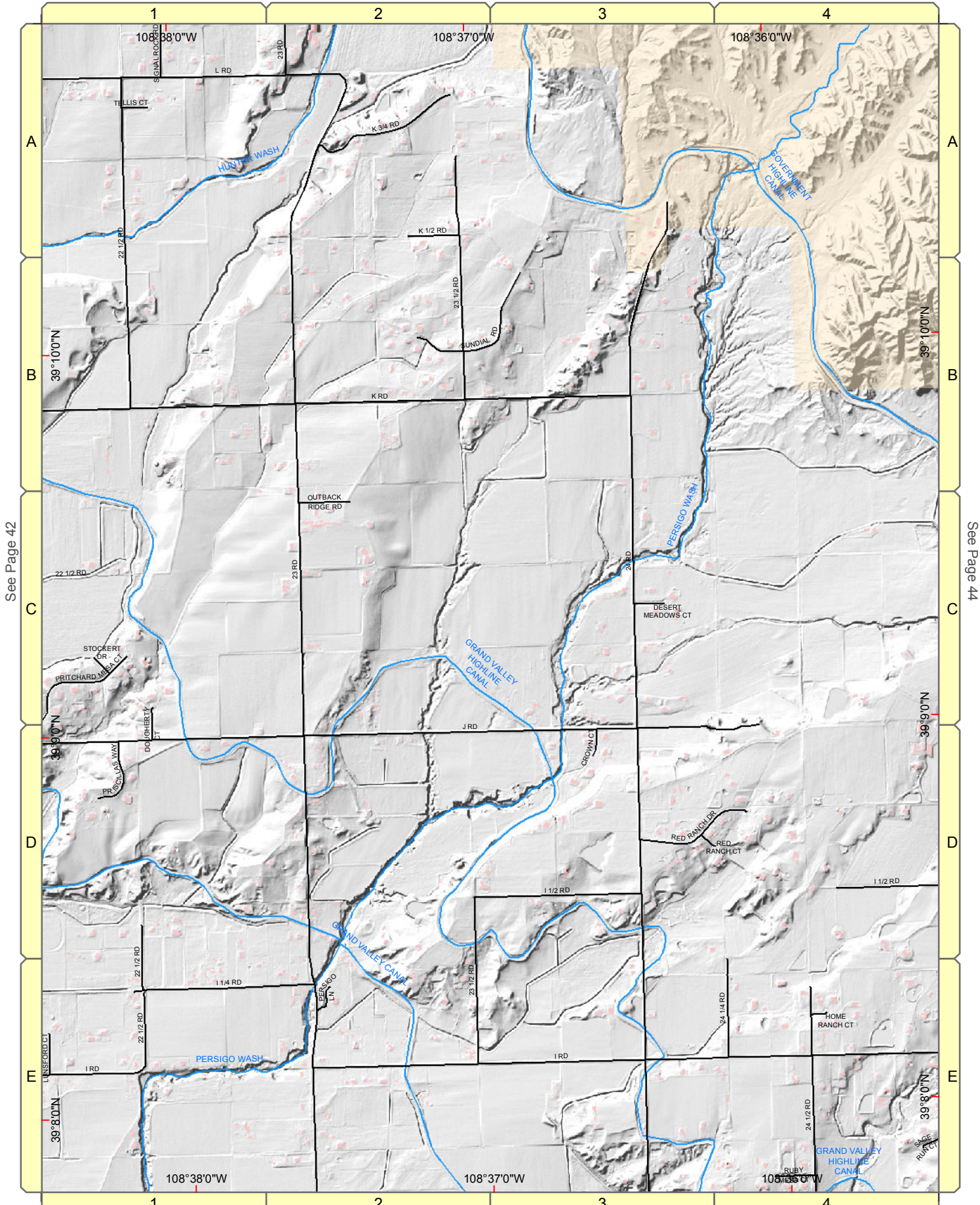


Mesa County, Colorado

GIS/IT Department

gis.mesacounty.us

1	2	3	4	5	6	7	8	9
10	11	12	13	14	15	16	17	
18	19	20	21	22	23			N
24	25	26	27	28				W
29	30	31	32					E
33	34	35	36					S



See Page 42

See Page 44



1" = 2,000 feet

# Redlands (West)



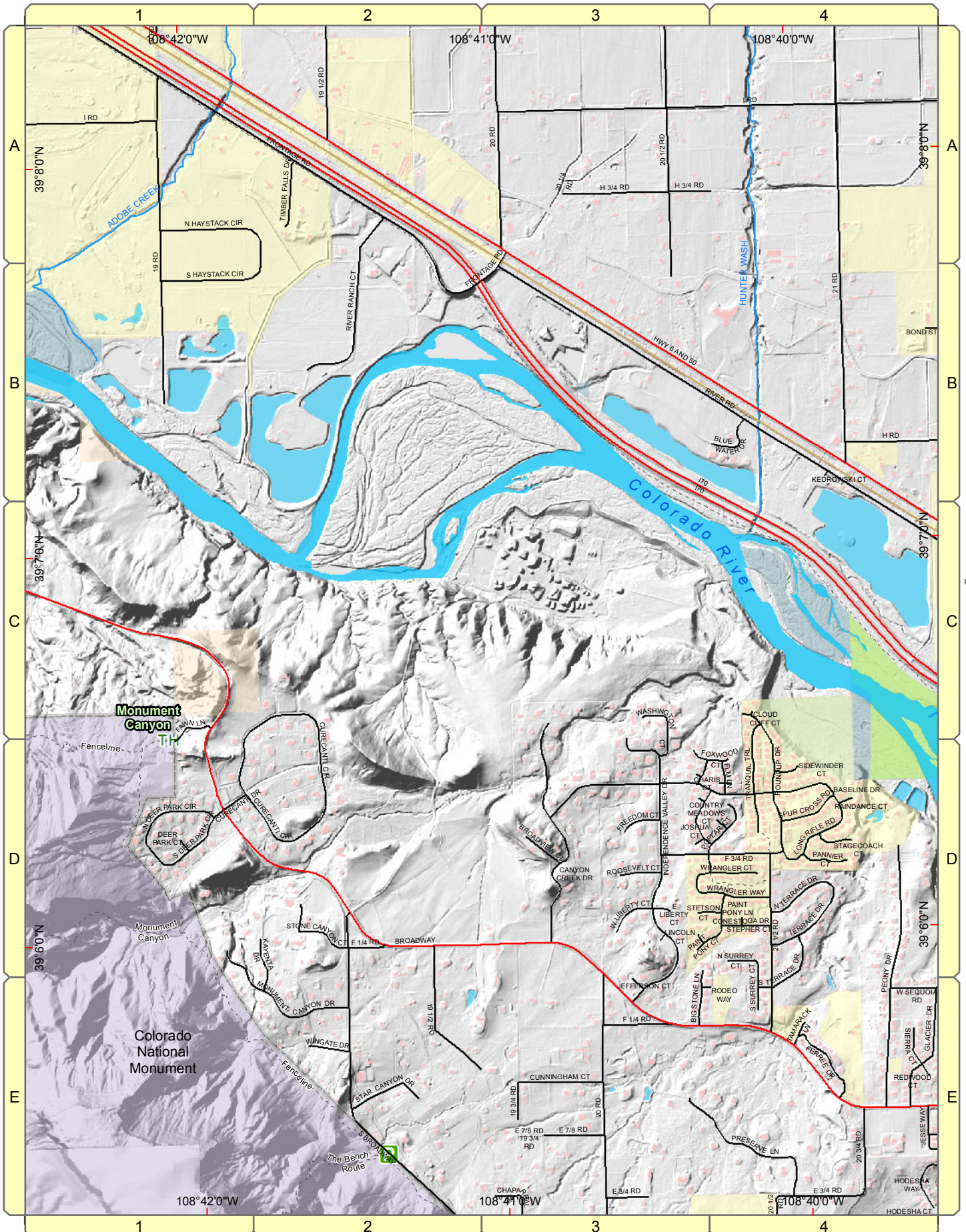
Mesa County, Colorado

GIS/IT Department

gis.mesacounty.us

See Page 41

1	2	3	4	5	6	7	8	9
10	11	12	13	14	15	16	17	
18	19	20	21	22	23			
24	25	26	27	28				
29	30	31	32					
33	34	35	36					



See Page 46

1" = 2,000 feet

# Walter Walker Wildlife Area

1	2	3	4	5	6	7	8	9
10	11	12	13	14	15	16	17	
18	19	20	21	22	23			
24	25	26	27	28				
29	30	31	32					
33	34	35	36					

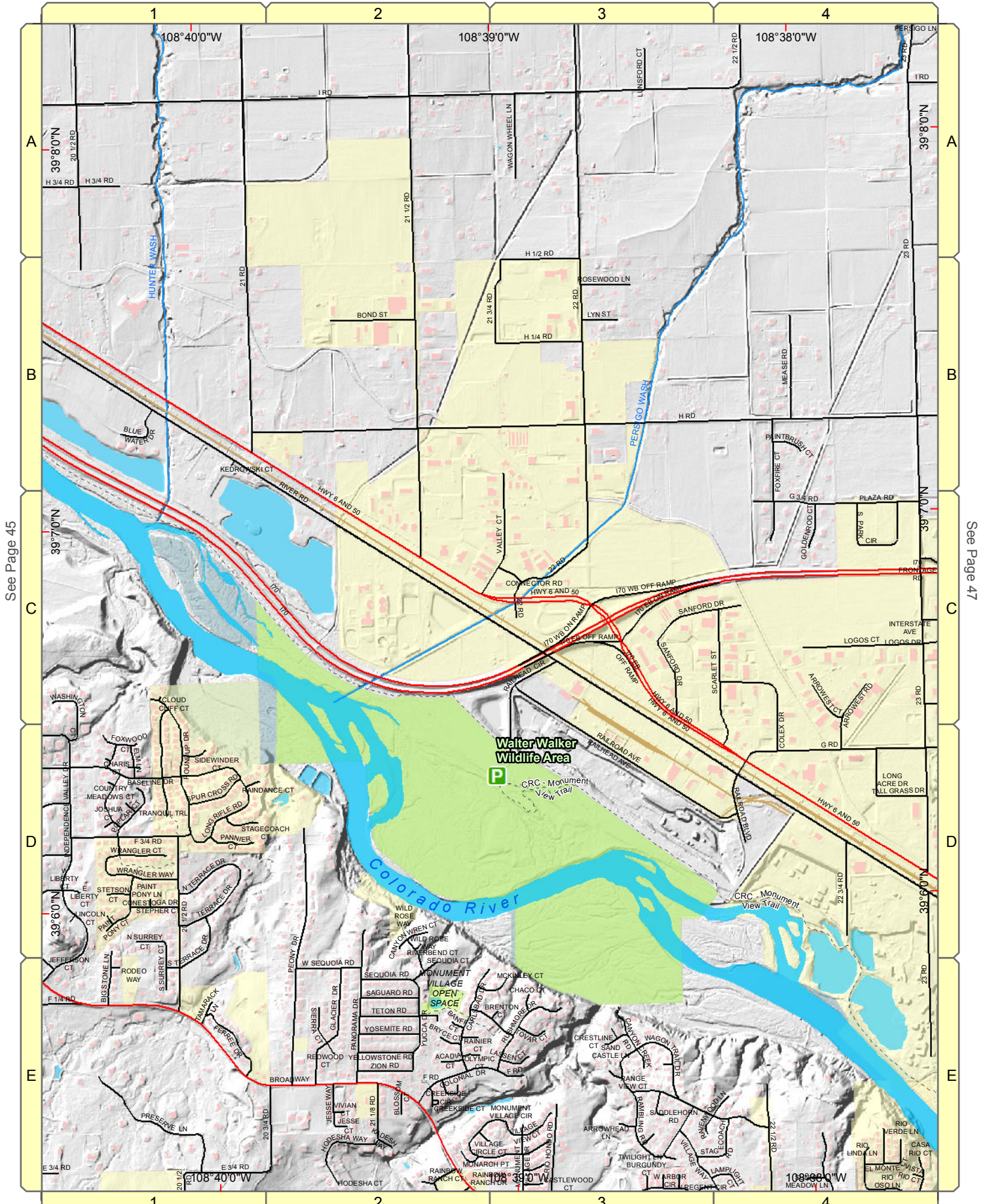


Mesa County, Colorado

GIS/IT Department

gis.mesacounty.us

See Page 42



See Page 45

See Page 47

1" = 2,000 feet

# Canyon View Park

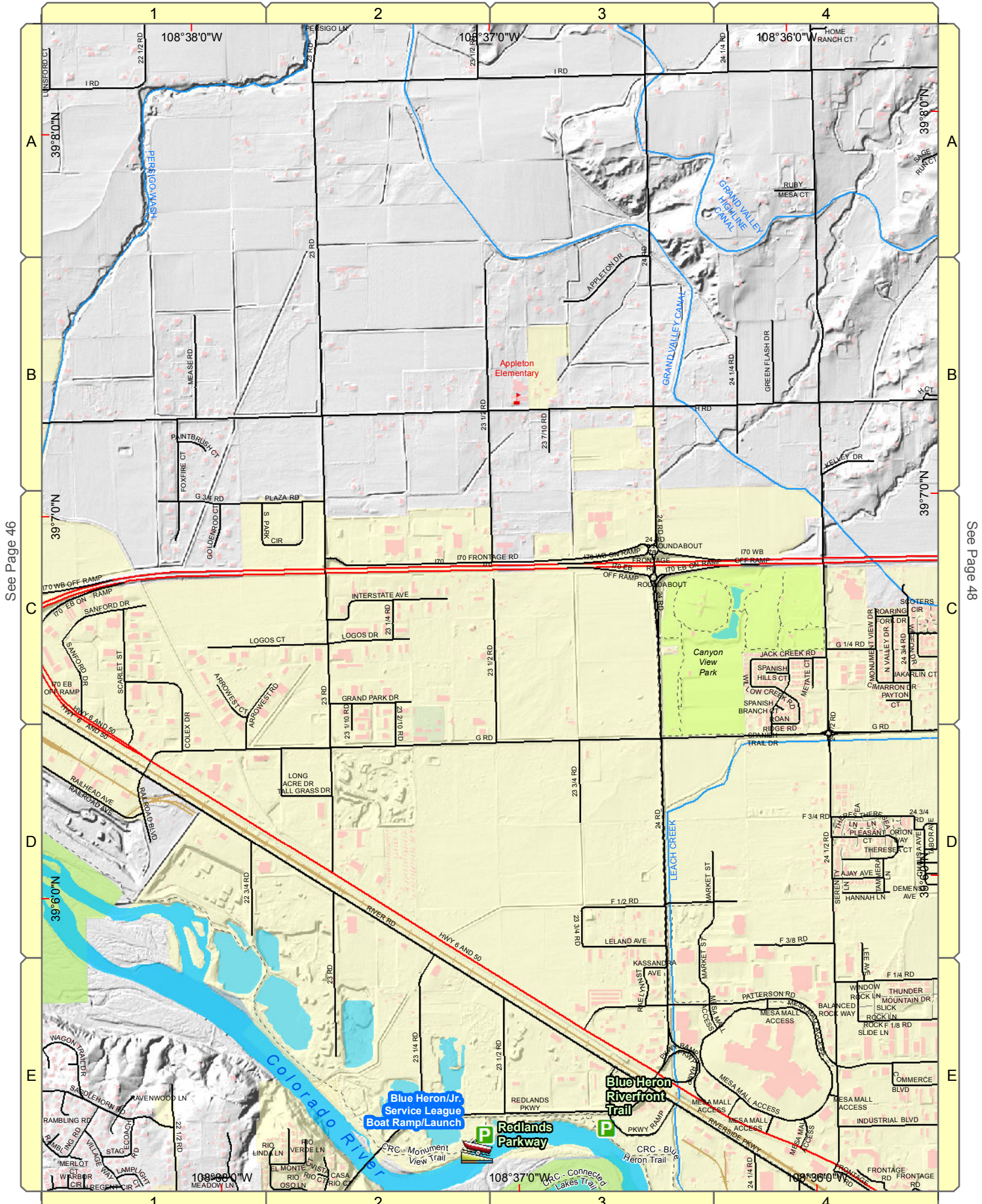
1	2	3	4	5	6	7	8	9
10	11	12	13	14	15	16	17	
18	19	20	21	22	23			
24	25	26	27	28				
29	30	31	32					
33	34	35	36					



Mesa County, Colorado

GIS/IT Department  
gis.mesacounty.us

See Page 43



See Page 46

See Page 48



1" = 2,000 feet

# Grand Junction North



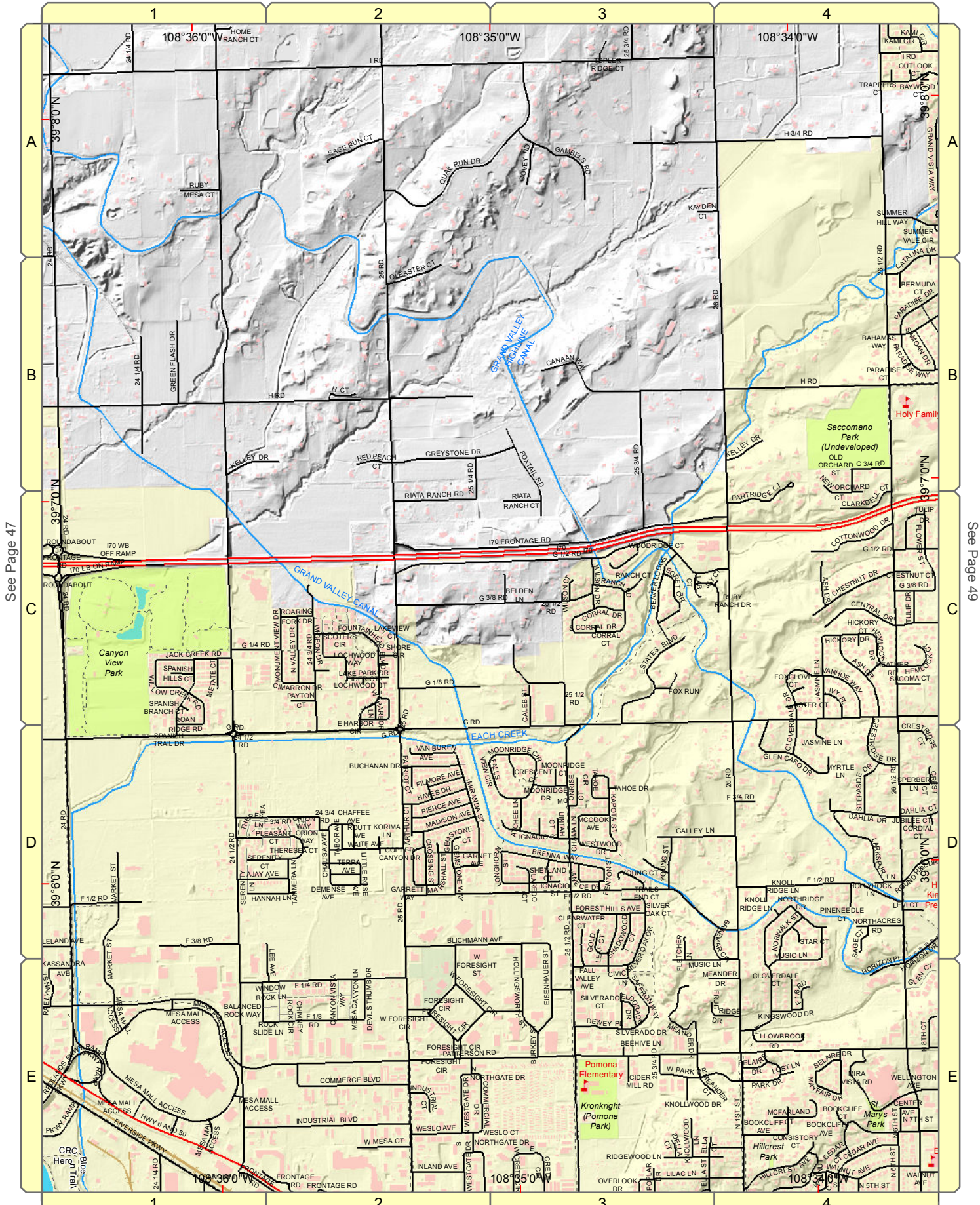
Mesa County, Colorado

GIS/IT Department

gis.mesacounty.us

See Page 44

1	2	3	4	5	6	7	8	9
10	11	12	13	14	15	16	17	
18	19	20	21	22	23			
24	25	26	27	28				
29	30	31	32					
33	34	35	36					



See Page 47

See Page 49

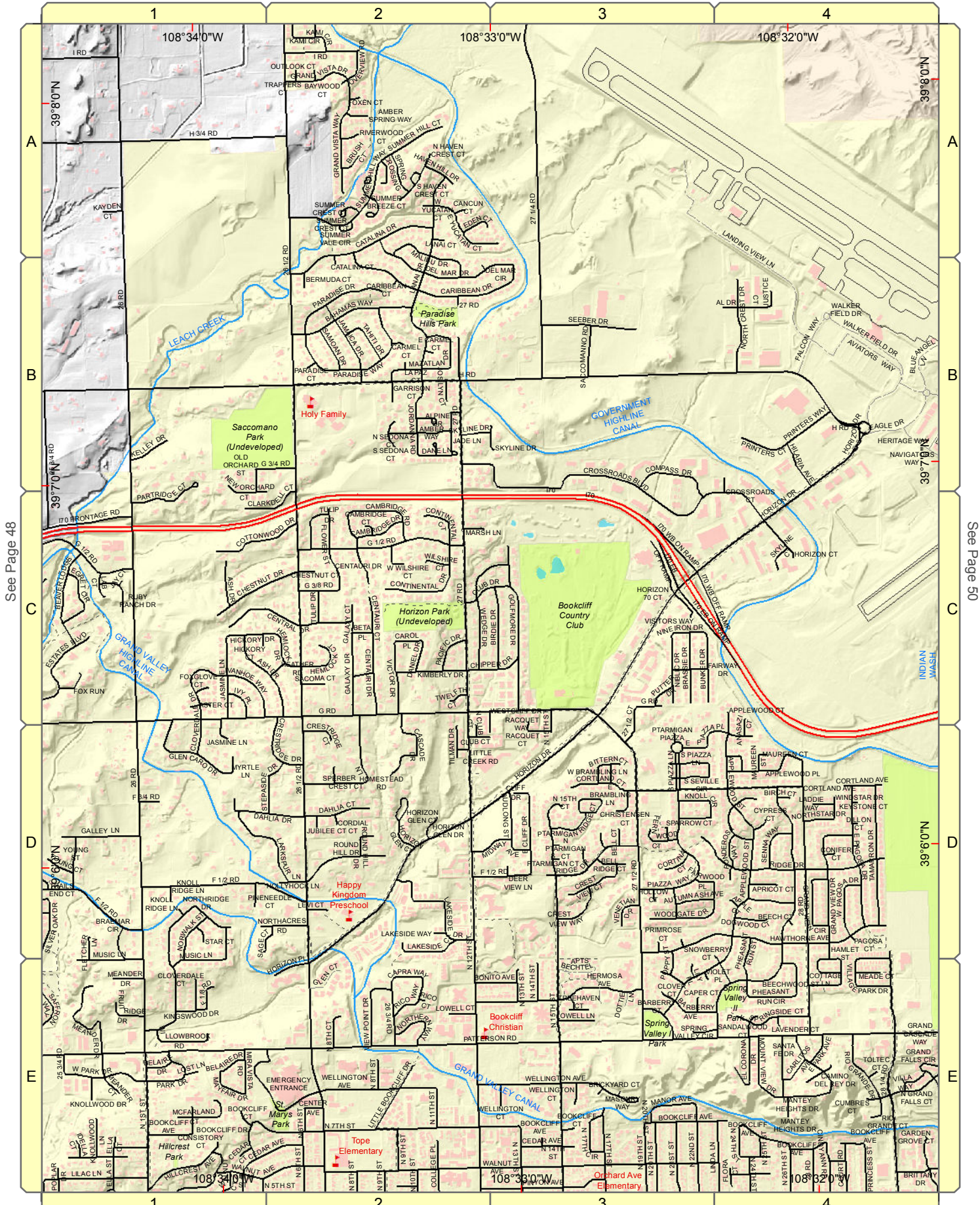
1" = 2,000 feet

# Grand Junction North

1	2	3	4	5	6	7	8	9
10	11	12	13	14	15	16	17	
18	19	20	21	22	23			
24	25	26	27	28				
29	30	31	32					
33	34	35	36					



**Mesa County, Colorado**  
**GIS/IT Department**  
 gis.mesacounty.us



See Page 48

See Page 50

1" = 2,000 feet

# Airport

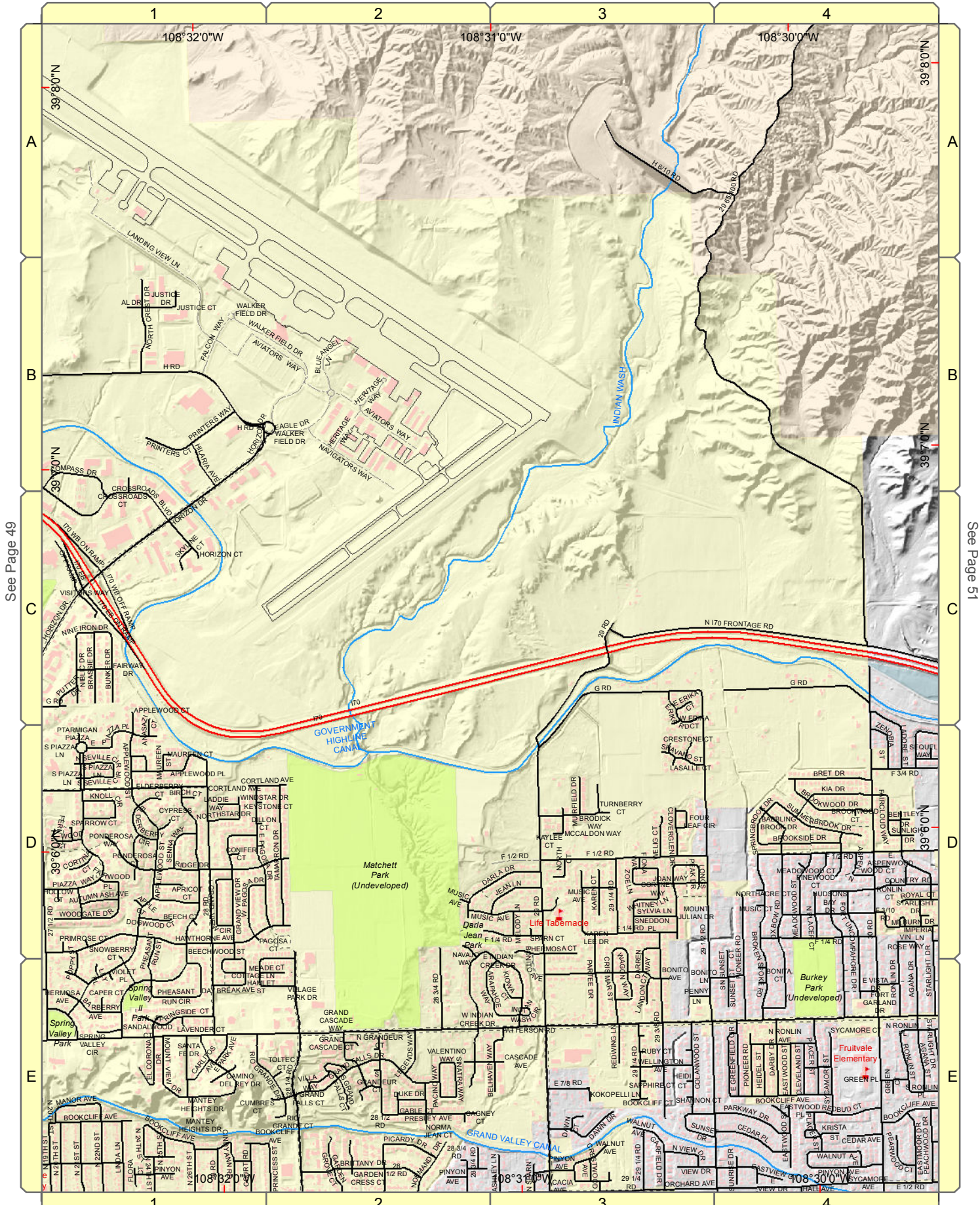


Mesa County, Colorado

GIS/IT Department

gis.mesacounty.us

1	2	3	4	5	6	7	8	9
10	11	12	13	14	15	16	17	
18	19	20	21	22	23			
24	25	26	27	28				
29	30	31	32					
33	34	35	36					



See Page 49

See Page 51

1" = 2,000 feet

# Fruitvale (North)



Mesa County, Colorado

GIS/IT Department

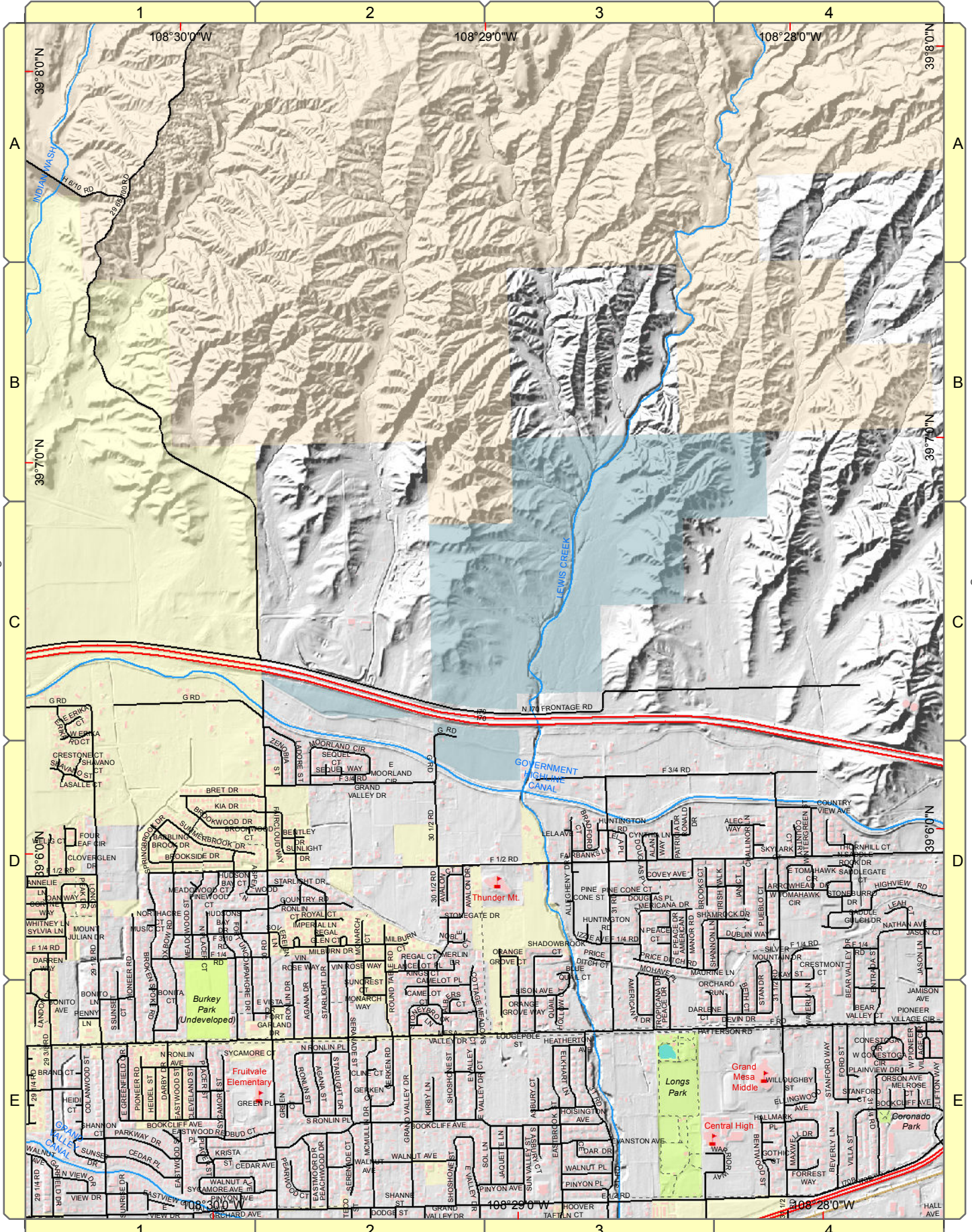
gis.mesacounty.us

1	2	3	4	5	6	7	8	9
10	11	12	13	14	15	16	17	
18	19	20	21	22	23			
24	25	26	27	28				
29	30	31	32					
33	34	35	36					



See Page 50

See Page 52



1" = 2,000 feet

# Clifton (North)



Mesa County, Colorado

GIS/IT Department

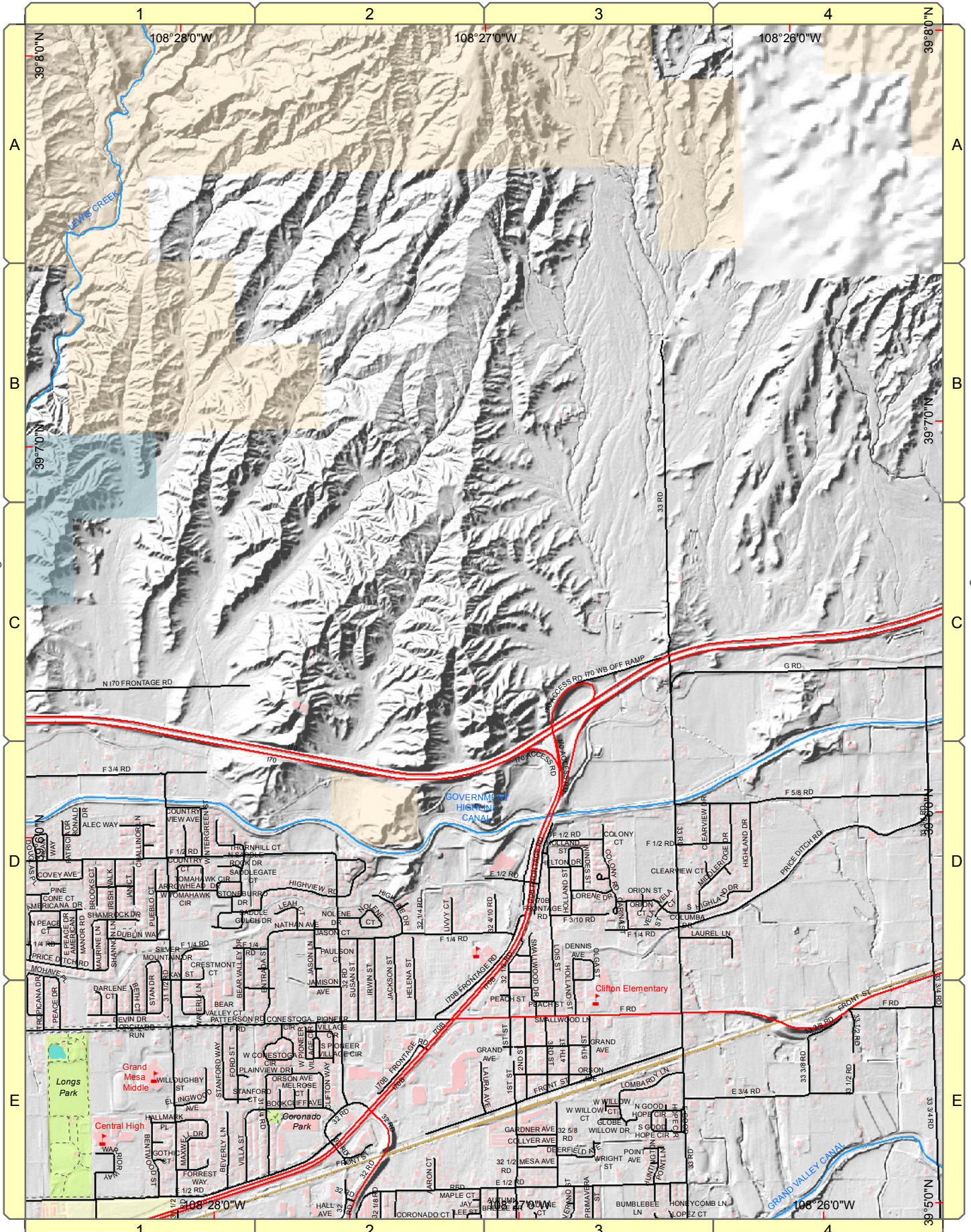
gis.mesacounty.us

1	2	3	4	5	6	7	8	9
10	11	12	13	14	15	16	17	
18	19	20	21	22	23			
24	25	26	27	28				
29	30	31	32					
33	34	35	36					



See Page 51

See Page 53



1" = 2,000 feet

# Mount Garfield

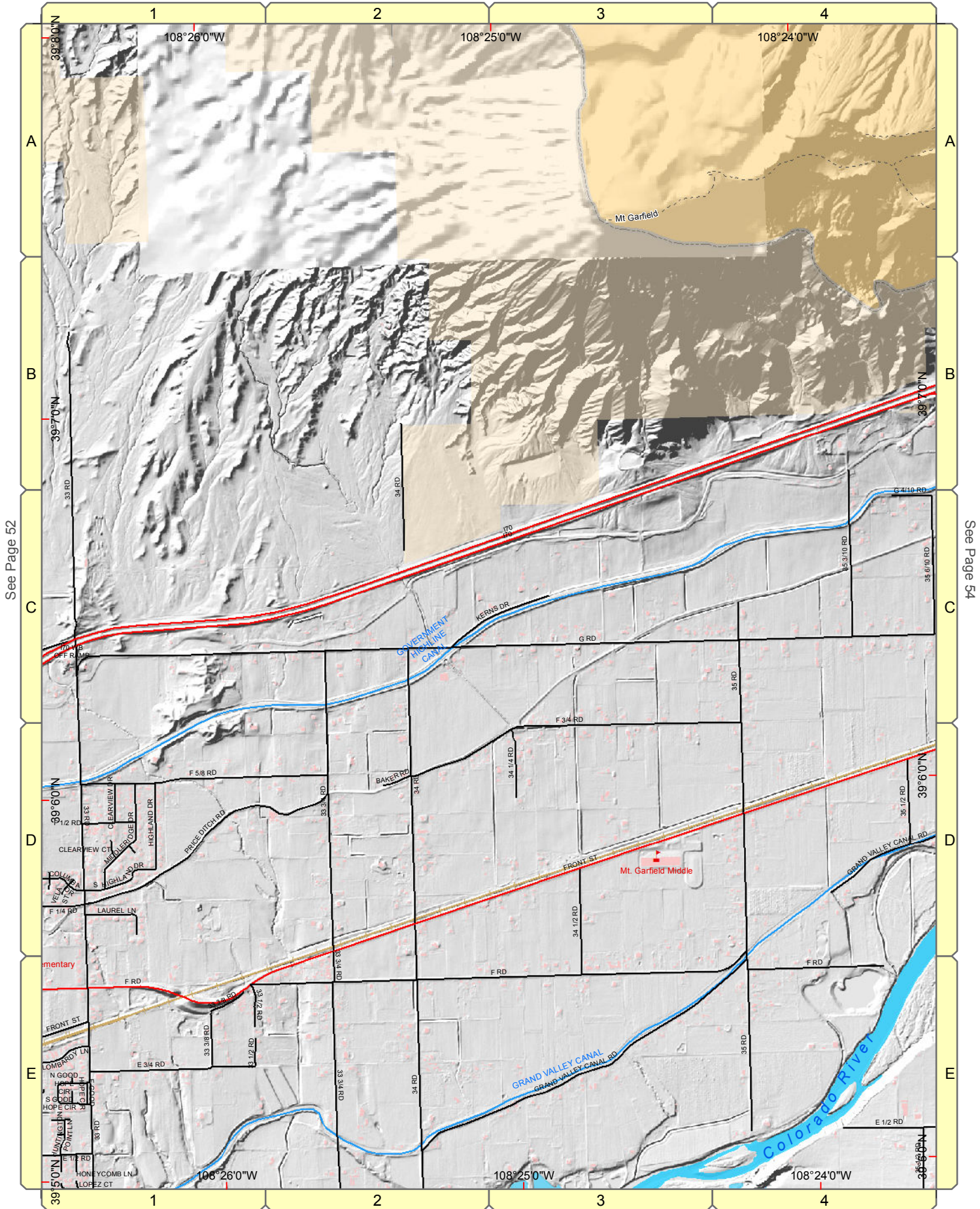
1	2	3	4	5	6	7	8	9
10	11	12	13	14	15	16	17	
18	19	20	21	22	23			
24	25	26	27	28				
29	30	31	32					
33	34	35	36					



Mesa County, Colorado

GIS/IT Department

gis.mesacounty.us



See Page 52

See Page 54

1" = 2,000 feet

# Town of Palisade (West)

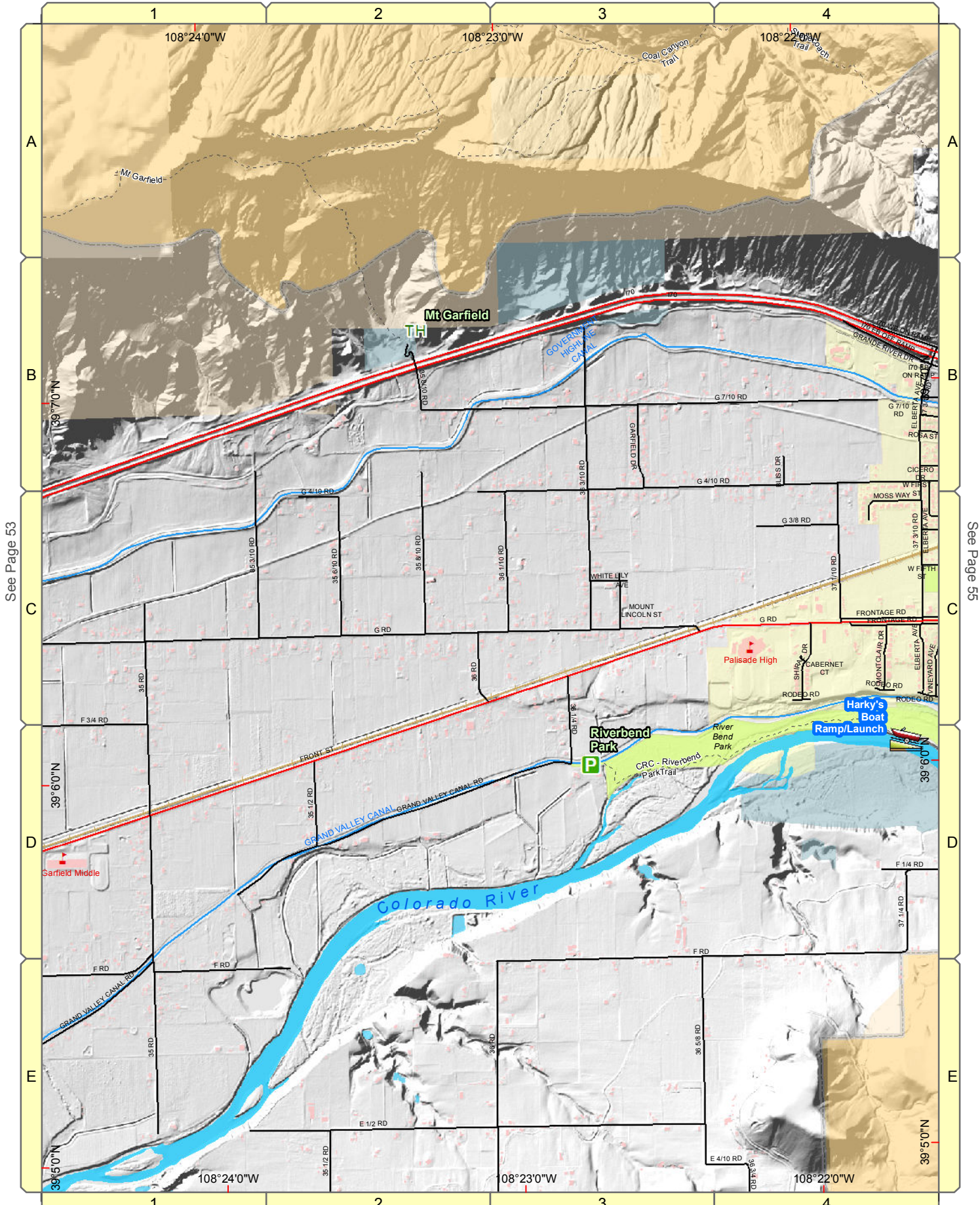
1	2	3	4	5	6	7	8	9
10	11	12	13	14	15	16	17	
18	19	20	21	22	23			
24	25	26	27	28				
29	30	31	32					
33	34	35	36					



Mesa County, Colorado

GIS/IT Department

gis.mesacounty.us



See Page 53

See Page 55

1" = 2,000 feet

# Town of Palisade



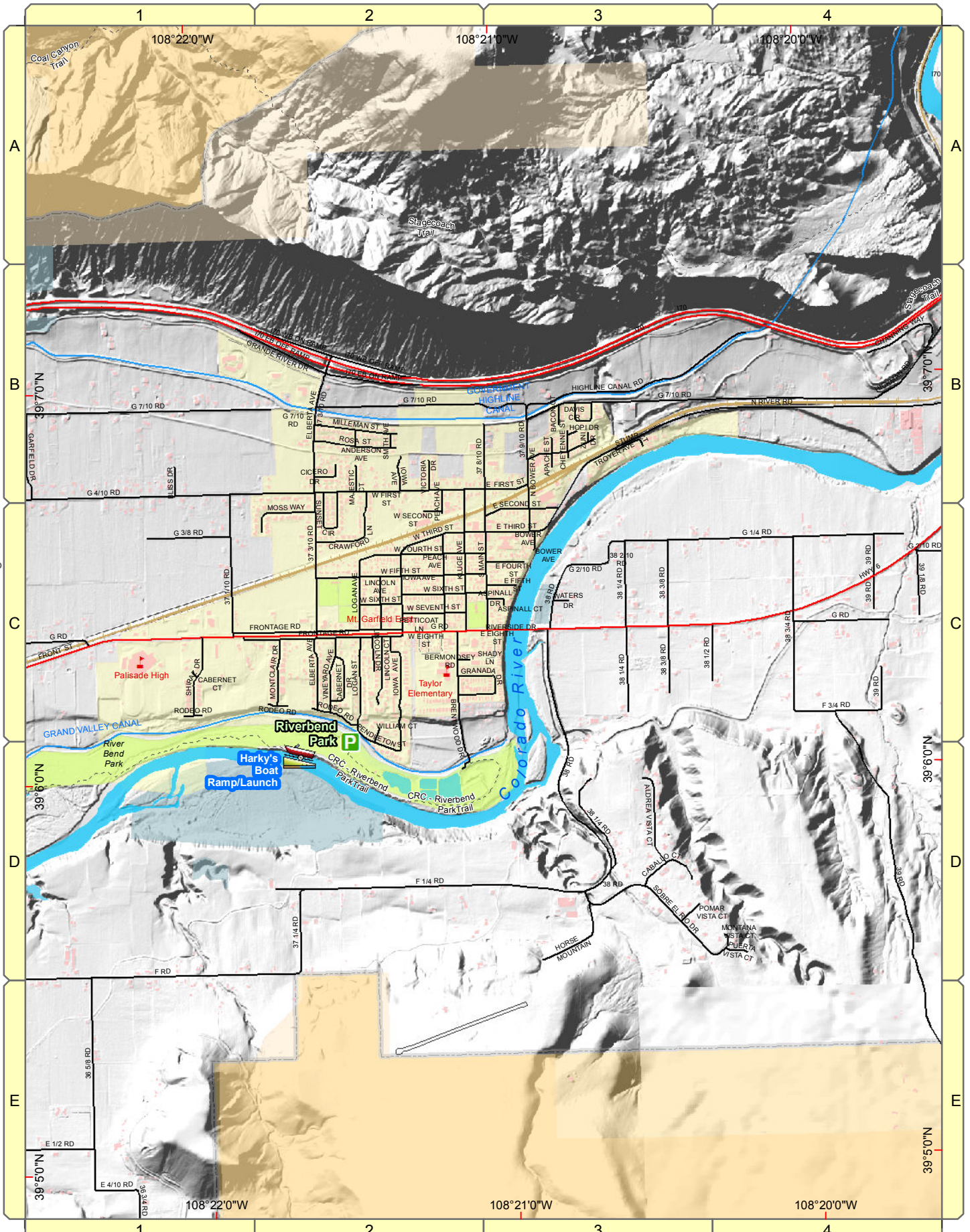
Mesa County, Colorado

GIS/IT Department

gis.mesacounty.us

1	2	3	4	5	6	7	8	9
10	11	12	13	14	15	16	17	
18	19	20	21	22	23			
24	25	26	27	28				
29	30	31	32					
33	34	35	36					

See Page 54





1" = 2,000 feet

# Tiara Rado

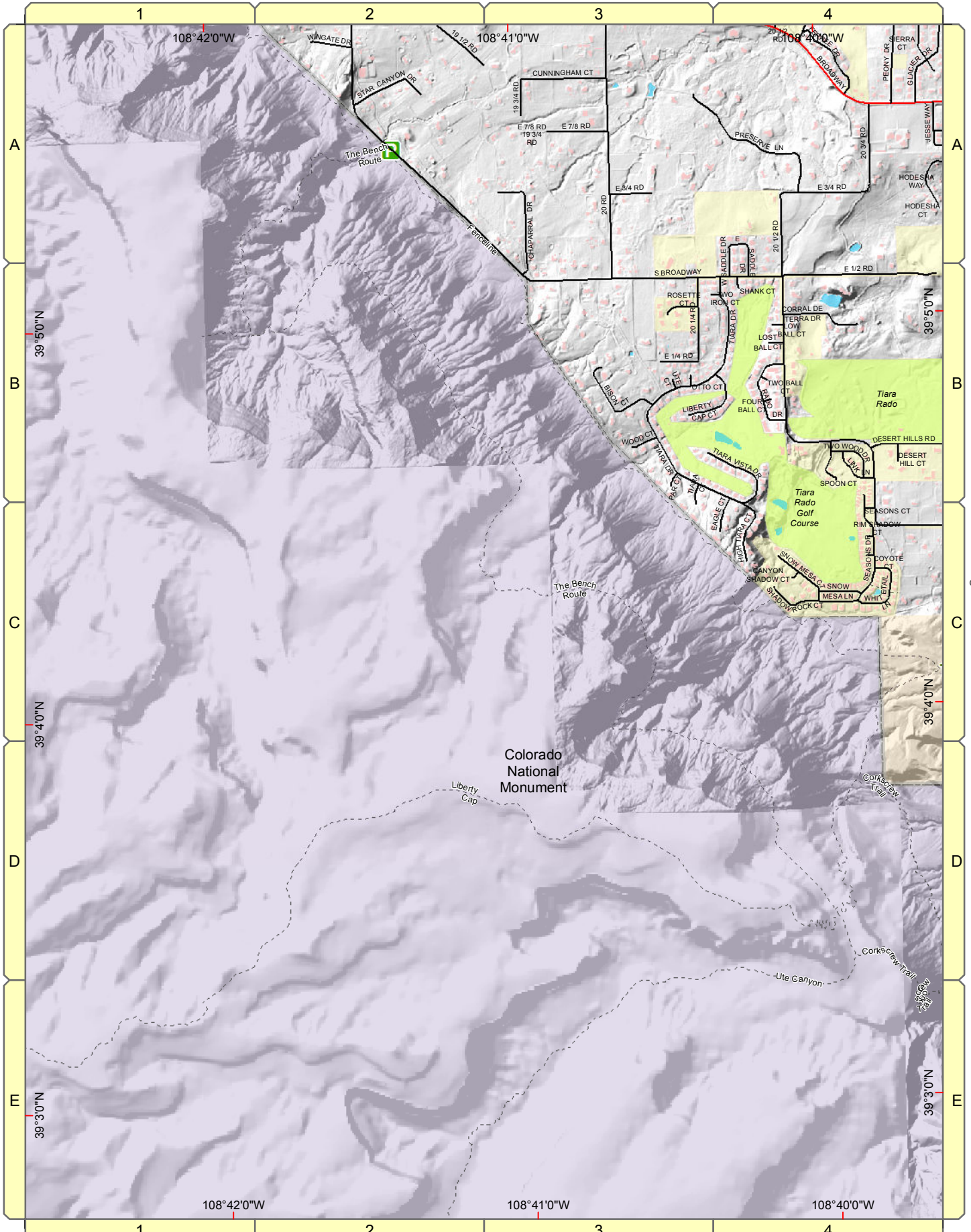
1	2	3	4	5	6	7	8	9
10	11	12	13	14	15	16	17	
18	19	20	21	22	23			
24	25	26	27	28				
29	30	31	32					
33	34	35	36					



Mesa County, Colorado

GIS/IT Department  
gis.mesacounty.us

See Page 45



See Page 57

1" = 2,000 feet

# Redlands - South Camp

1	2	3	4	5	6	7	8	9
10	11	12	13	14	15	16	17	
18	19	20	21	22	23			N
24	25	26	27	28				W
29	30	31	32					E
33	34	35	36					S

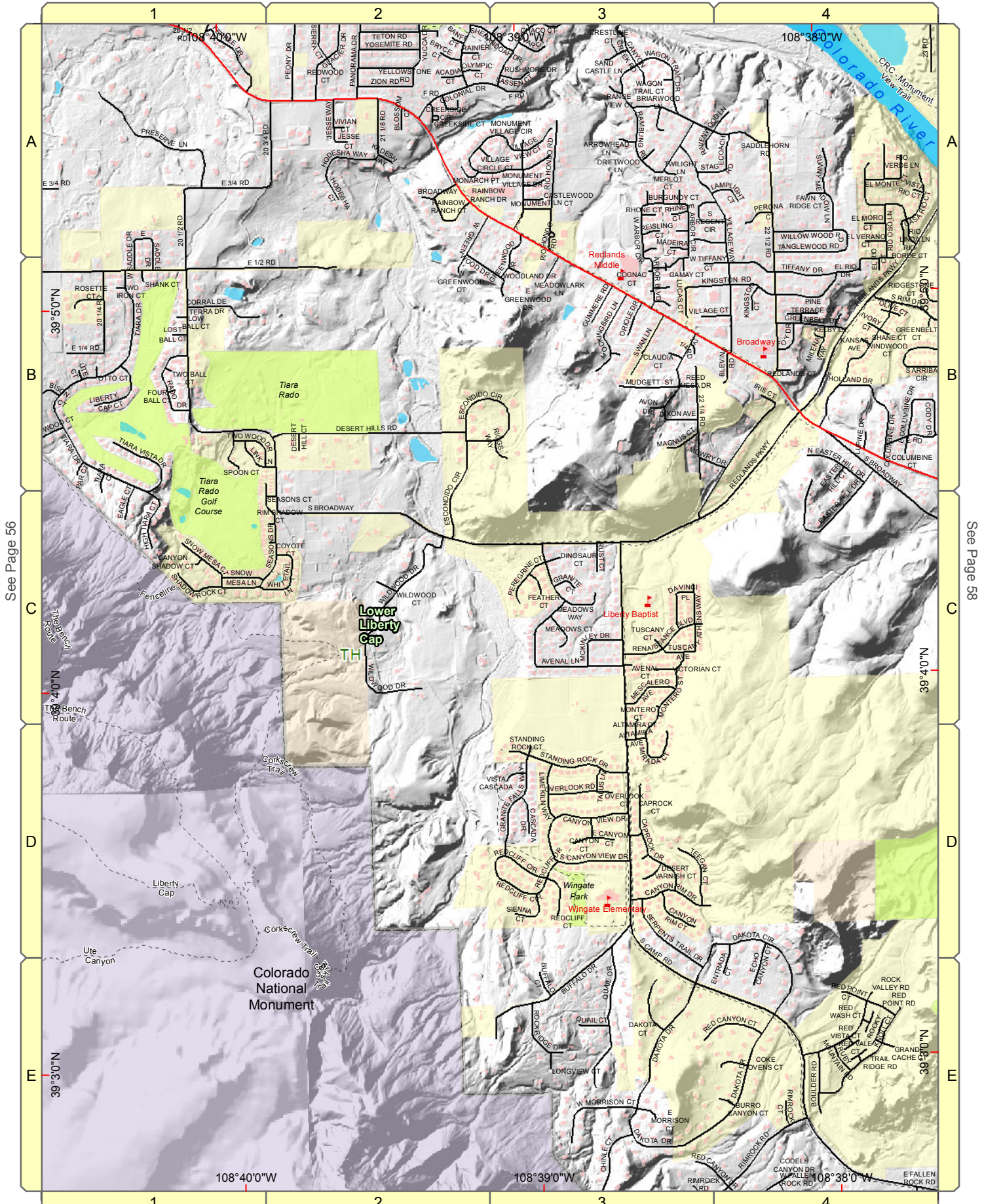


Mesa County, Colorado

GIS/IT Department

gis.mesacounty.us

See Page 46



See Page 56

See Page 58

1" = 2,000 feet

# The Ridges



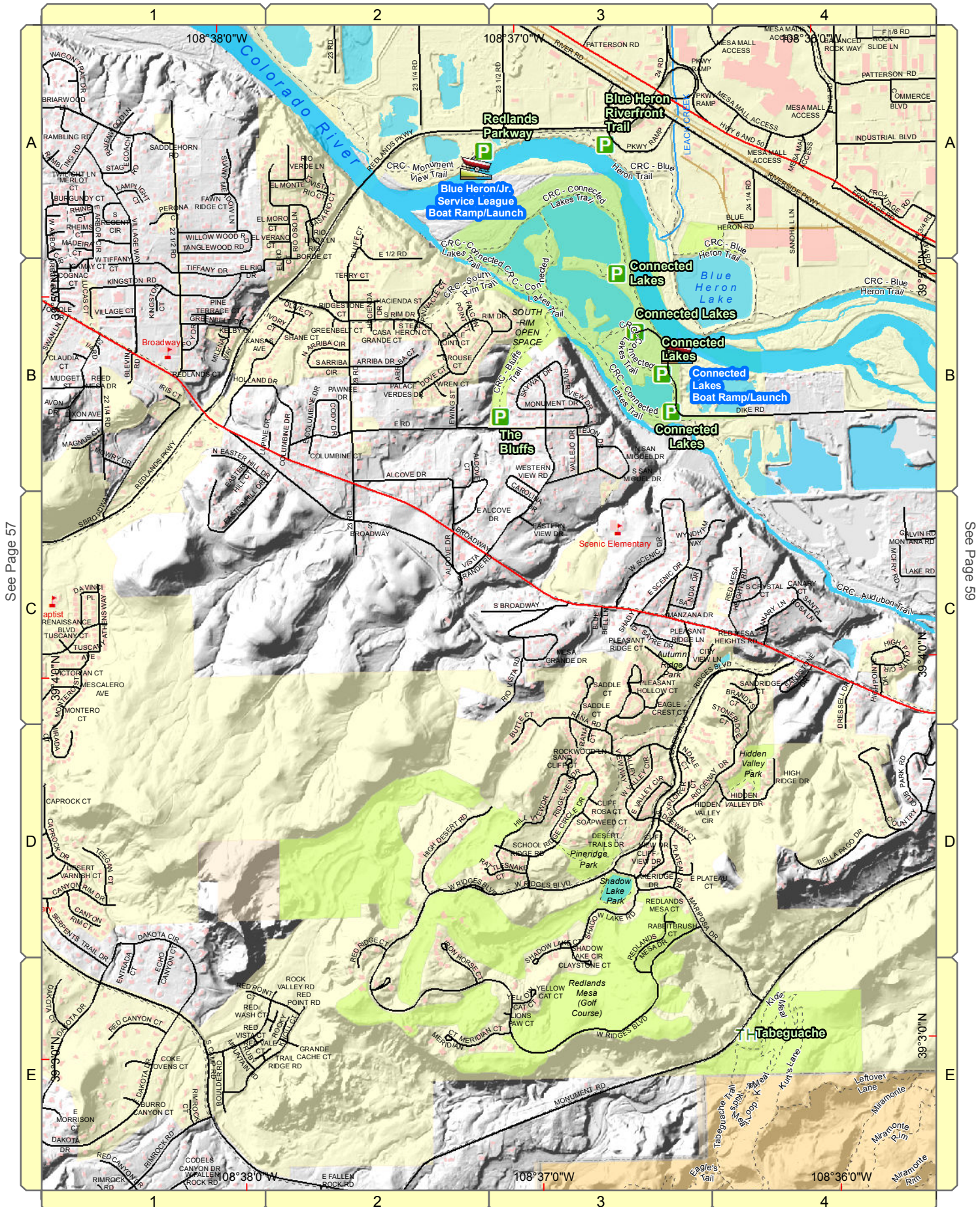
Mesa County, Colorado

GIS/IT Department

gis.mesacounty.us

See Page 47

1	2	3	4	5	6	7	8	9
10	11	12	13	14	15	16	17	
18	19	20	21	22	23			
24	25	26	27	28				
29	30	31	32					
33	34	35	36					



See Page 57

See Page 59

1" = 2,000 feet

# Grand Junction

1	2	3	4	5	6	7	8	9
10	11	12	13	14	15	16	17	
18	19	20	21	22	23			
24	25	26	27	28				
29	30	31	32					
33	34	35	36					

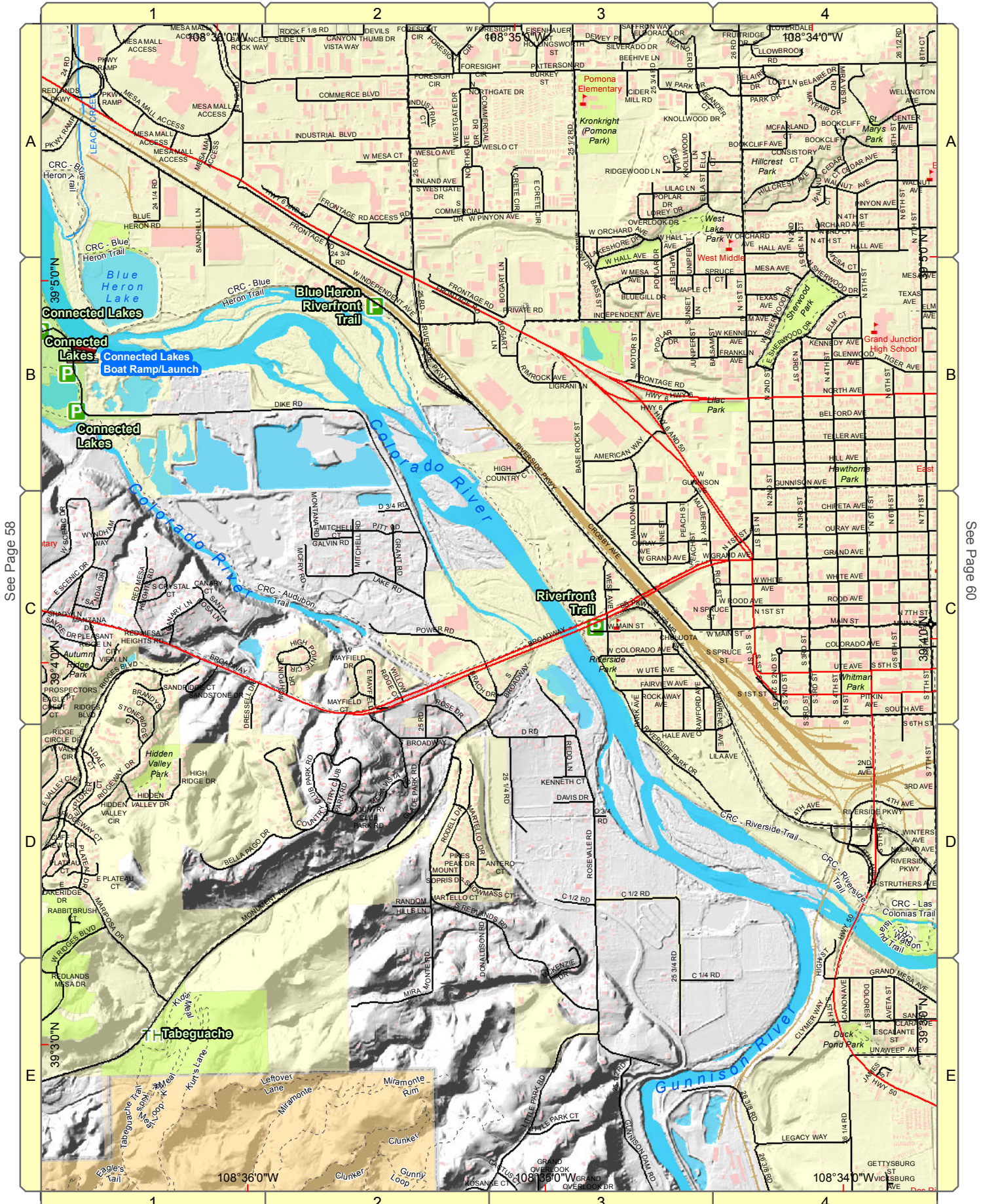


Mesa County, Colorado

GIS/IT Department

gis.mesacounty.us

See Page 48



See Page 58

See Page 60

1" = 2,000 feet

# Downtown Grand Junction



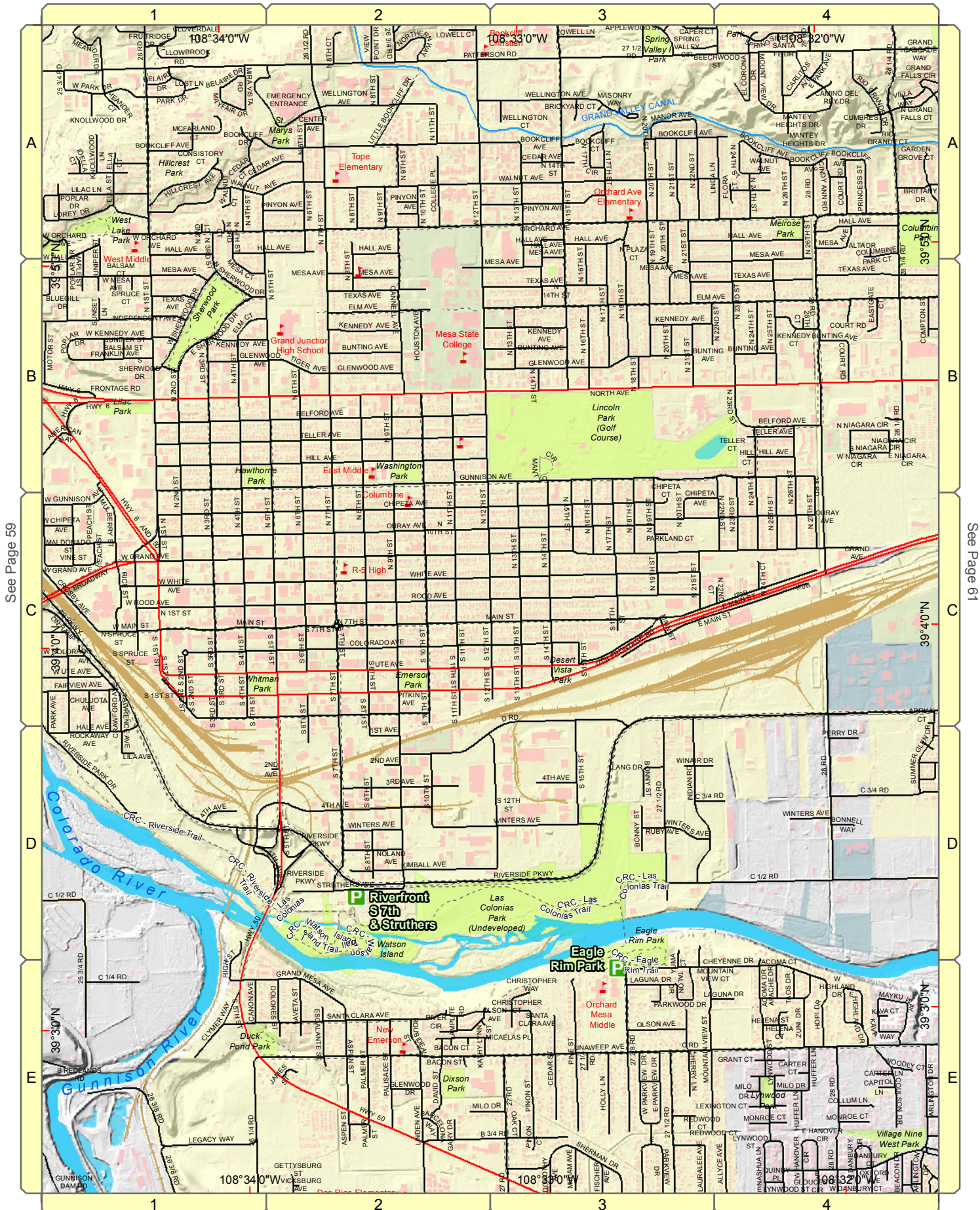
Mesa County, Colorado

GIS/IT Department

gis.mesacounty.us

See Page 49

1	2	3	4	5	6	7	8	9
10	11	12	13	14	15	16	17	
18	19	20	21	22	23			
24	25	26	27	28				
29	30	31	32					
33	34	35	36					



See Page 59

See Page 61

1" = 2,000 feet

# Grand Junction East



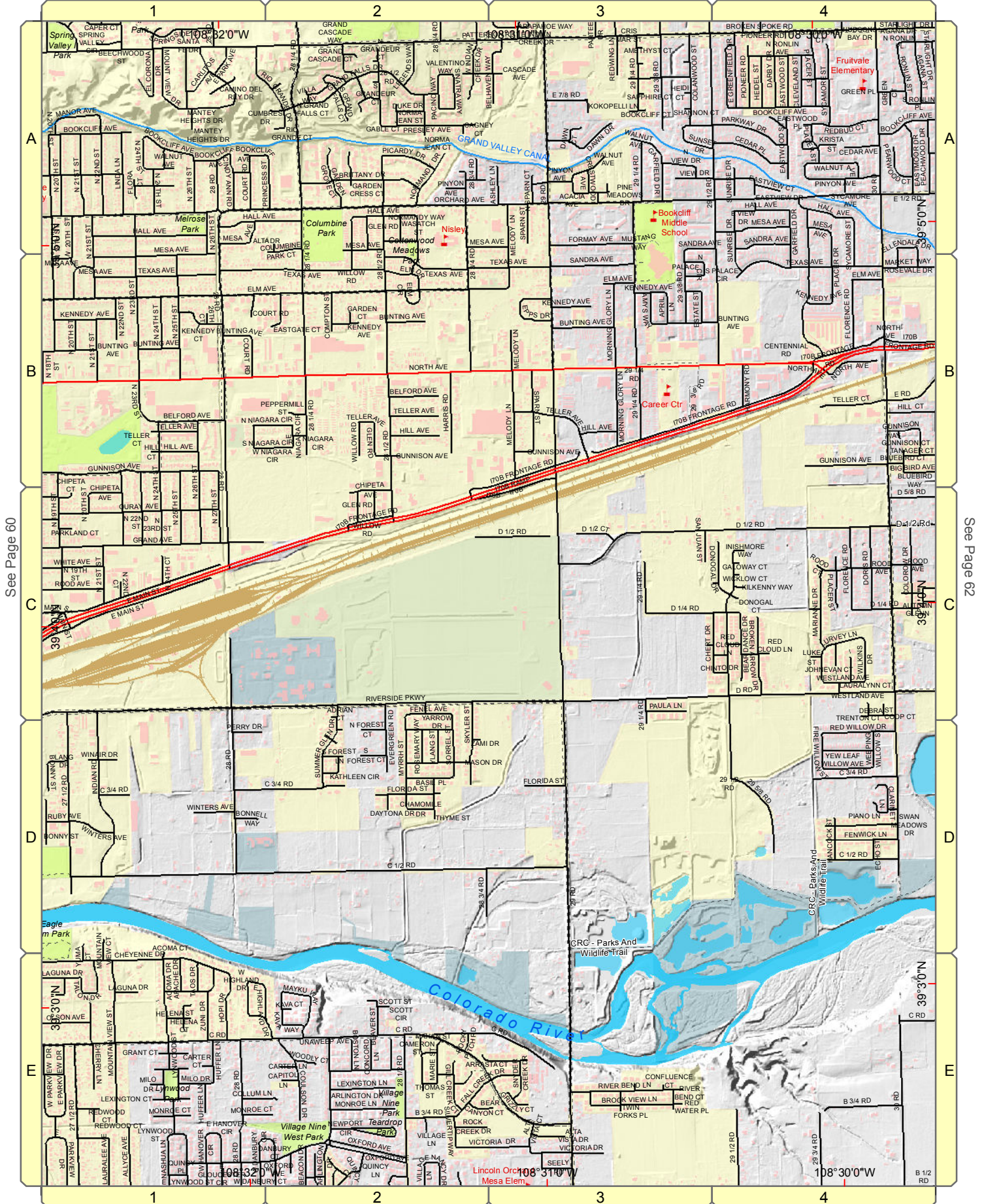
Mesa County, Colorado

GIS/IT Department

gis.mesacounty.us

See Page 50

1	2	3	4	5	6	7	8	9
10	11	12	13	14	15	16	17	
18	19	20	21	22	23			
24	25	26	27	28				
29	30	31	32					
33	34	35	36					



See Page 60

See Page 62

1" = 2,000 feet

# Pear Park



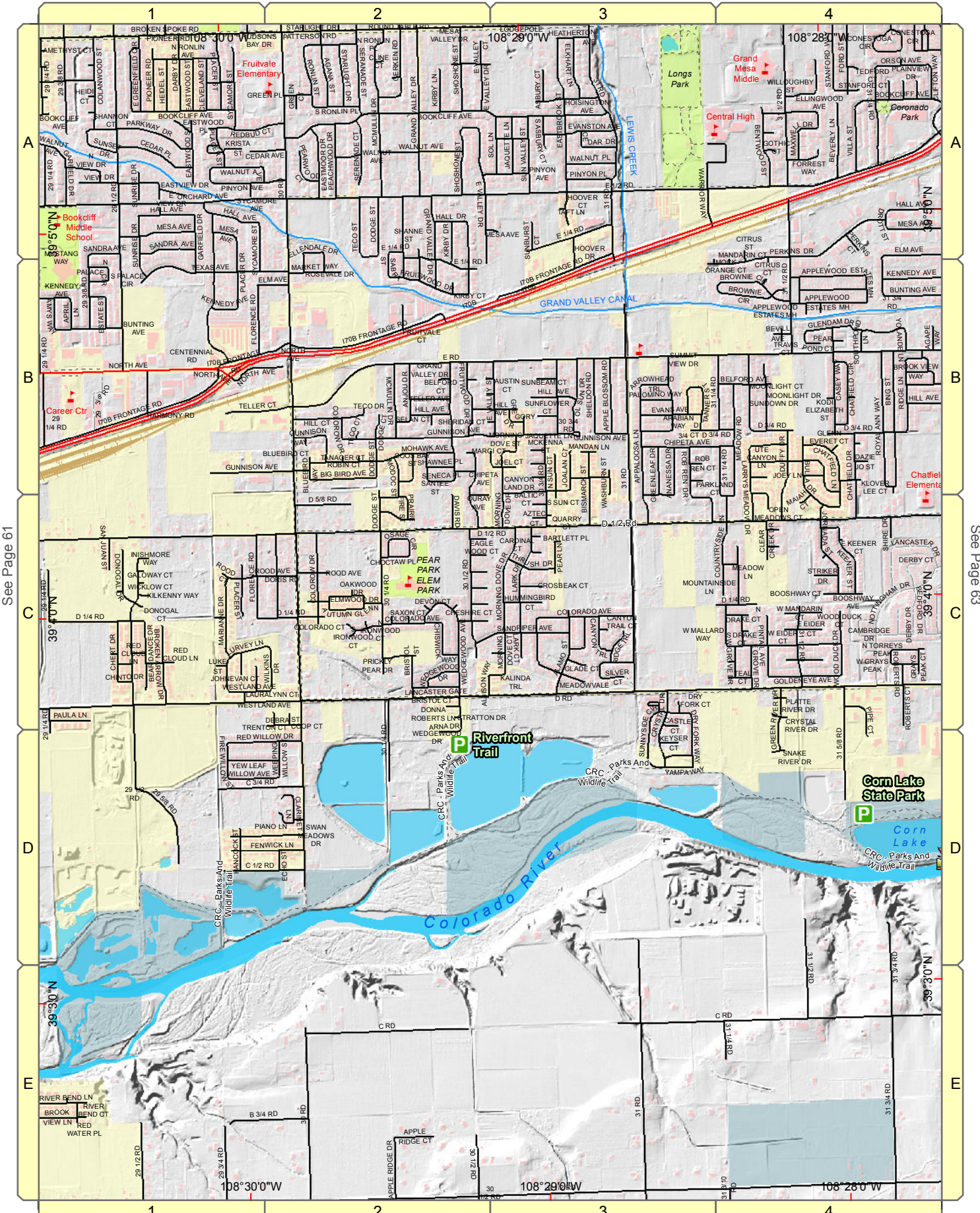
Mesa County, Colorado

GIS/IT Department

gis.mesacounty.us

See Page 51

1	2	3	4	5	6	7	8	9
10	11	12	13	14	15	16	17	
18	19	20	21	22	23			
24	25	26	27	28				
29	30	31	32					
33	34	35	36					



See Page 61

See Page 63

1" = 2,000 feet

# Clifton (South)

1	2	3	4	5	6	7	8	9
10	11	12	13	14	15	16	17	
18	19	20	21	22	23			
24	25	26	27	28				
29	30	31	32					
33	34	35	36					

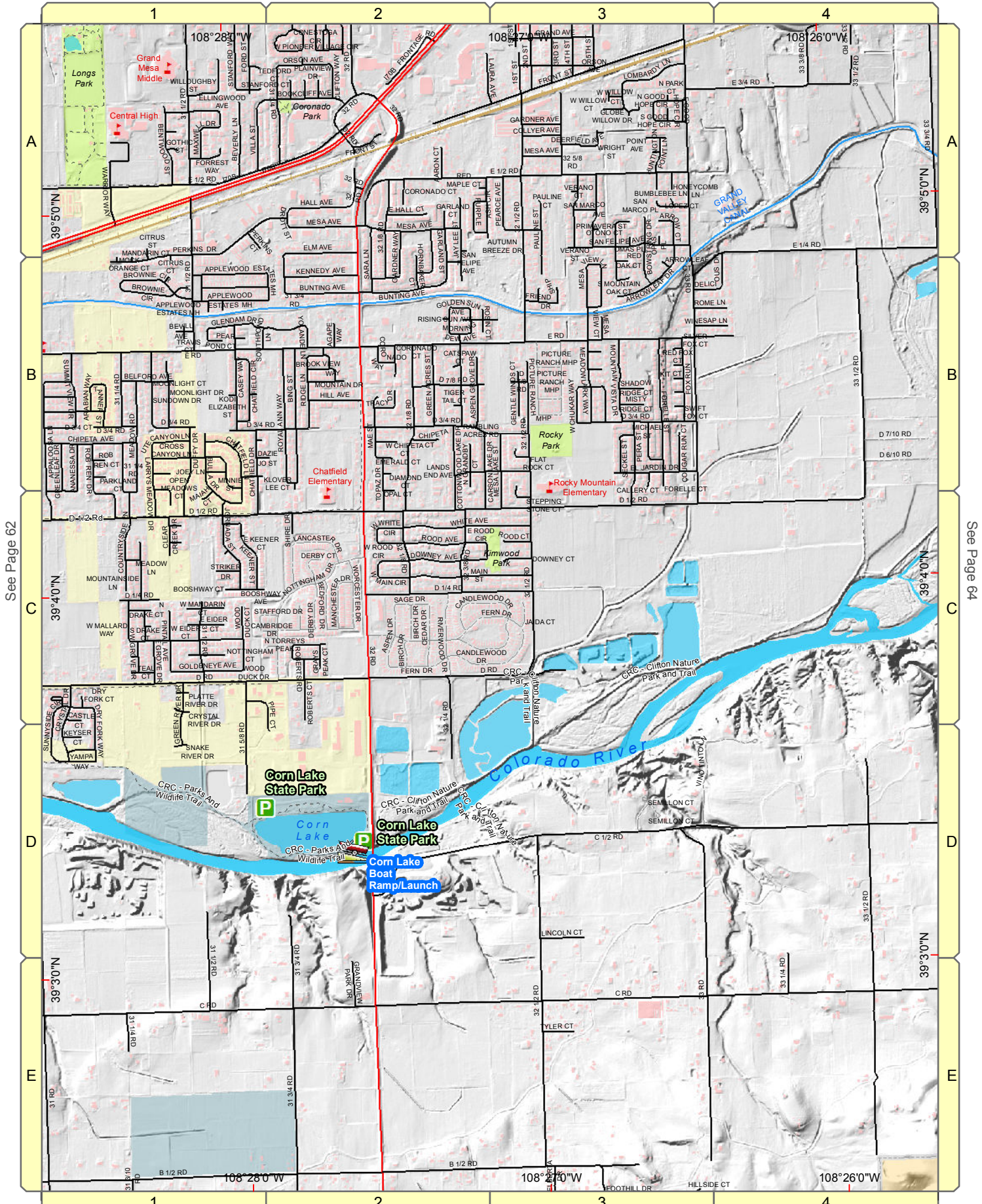


Mesa County, Colorado

GIS/IT Department

gis.mesacounty.us

See Page 52



See Page 62

See Page 64



1" = 2,000 feet

# East Orchard Mesa



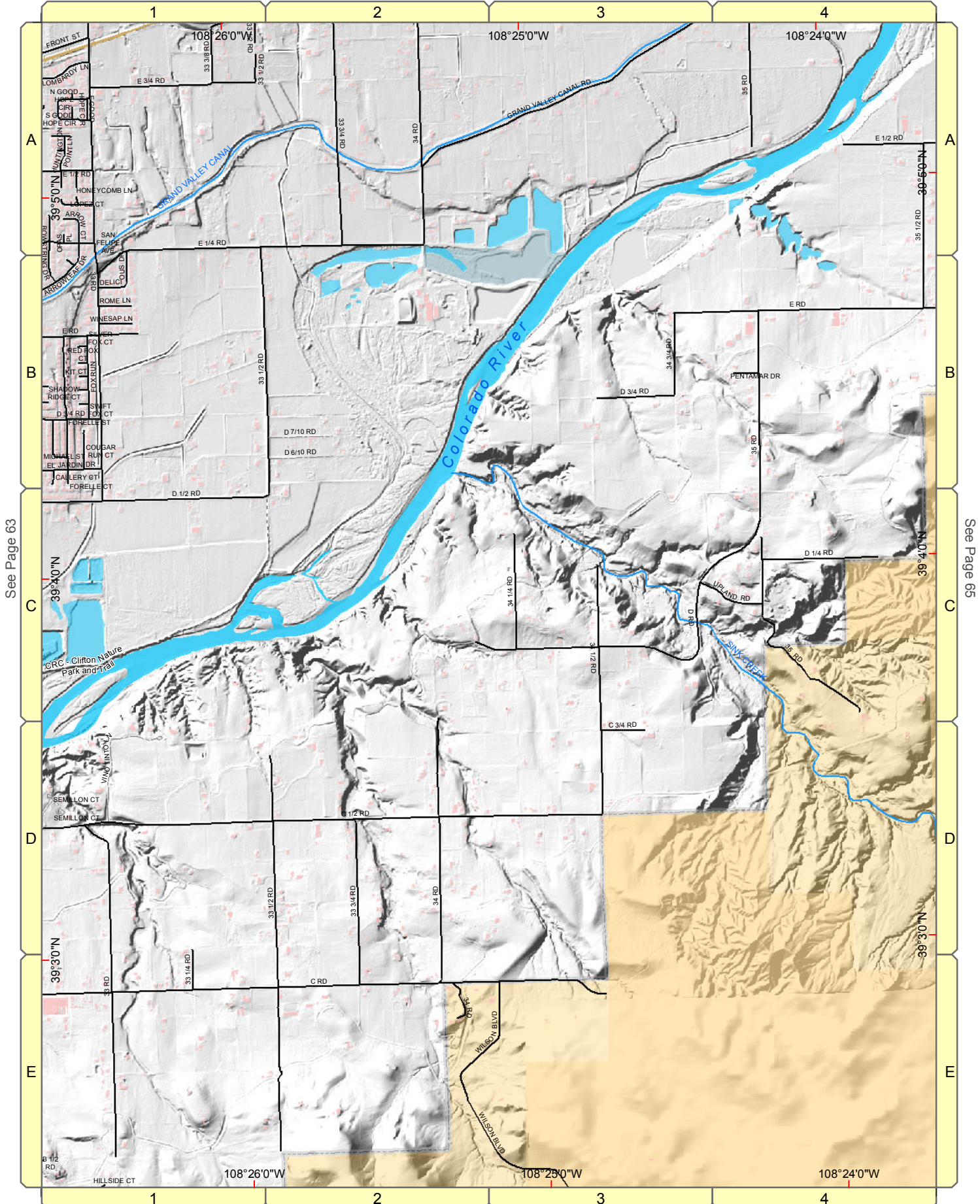
Mesa County, Colorado

GIS/IT Department

gis.mesacounty.us

See Page 53

1	2	3	4	5	6	7	8	9
10	11	12	13	14	15	16	17	
18	19	20	21	22	23			
24	25	26	27	28				
29	30	31	32					
33	34	35	36					



See Page 63

See Page 65

1" = 2,000 feet

# East Orchard Mesa

1	2	3	4	5	6	7	8	9
10	11	12	13	14	15	16	17	
18	19	20	21	22	23			
24	25	26	27	28				
29	30	31	32					
33	34	35	36					

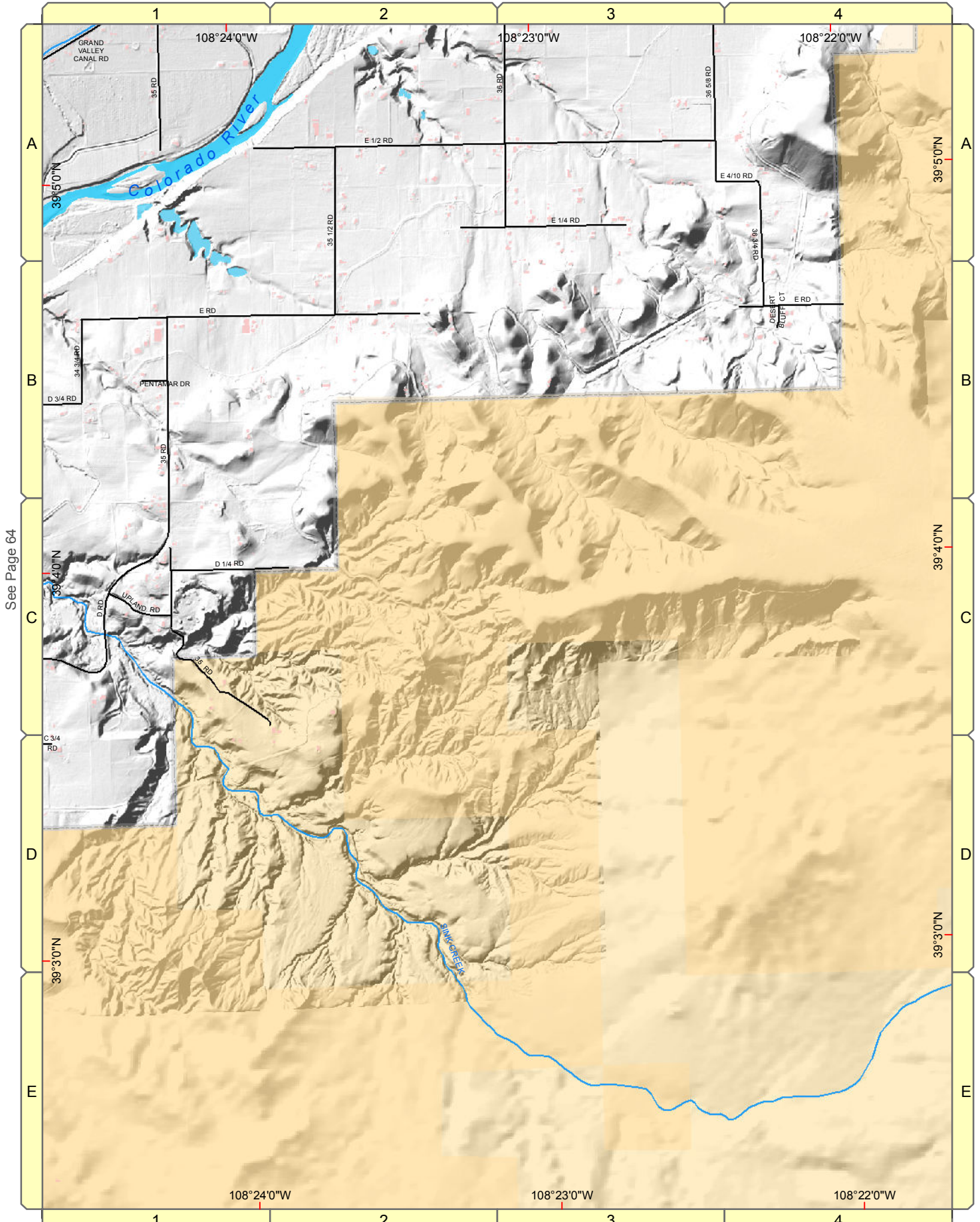


Mesa County, Colorado

GIS/IT Department

gis.mesacounty.us

See Page 54



See Page 64

1" = 2,000 feet

# Colorado National Monument



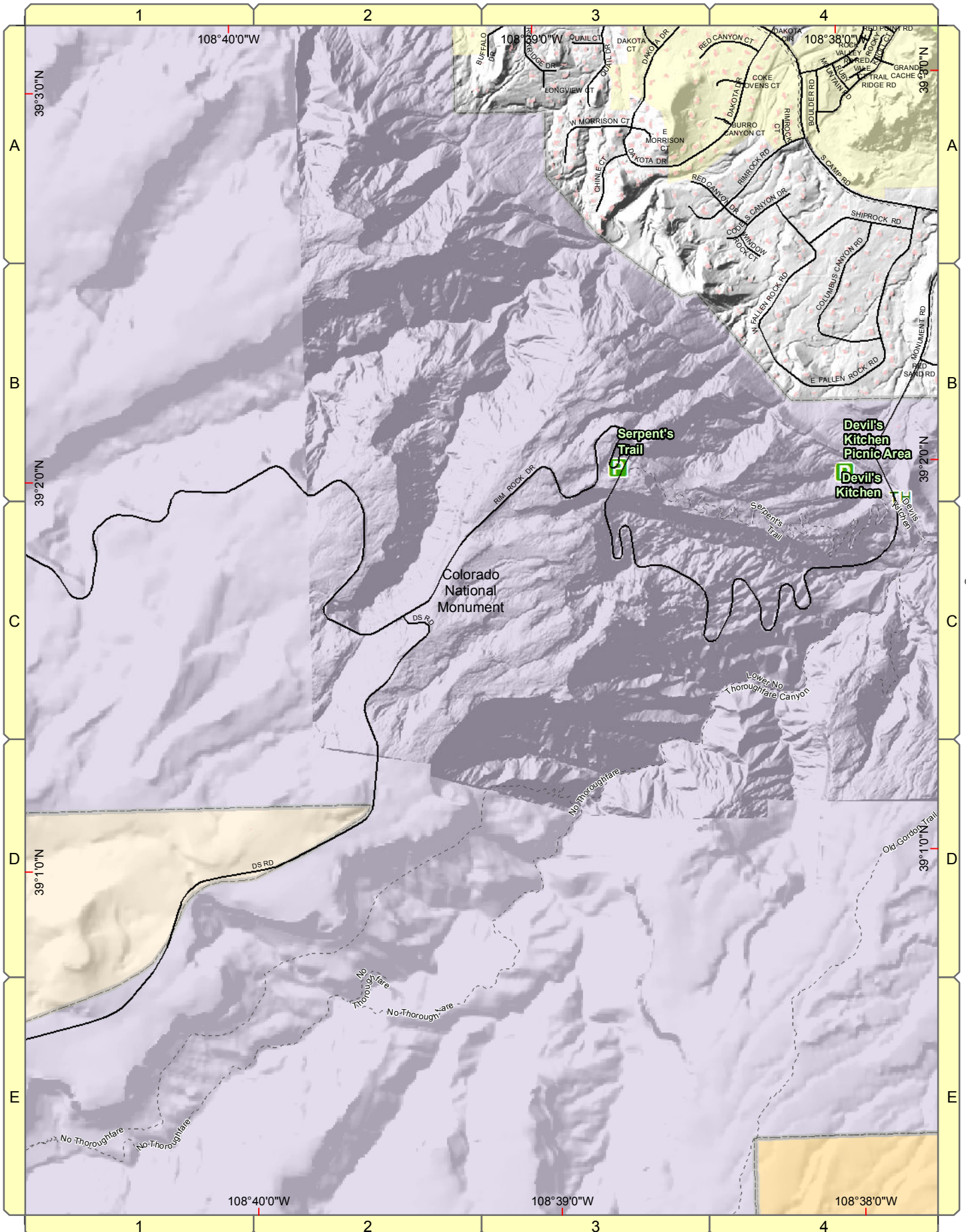
Mesa County, Colorado

GIS/IT Department

gis.mesacounty.us

See Page 57

1	2	3	4	5	6	7	8	9
10	11	12	13	14	15	16	17	
18	19	20	21	22	23			
24	25	26	27	28				
29	30	31	32					
33	34	35	36					



See Page 67

1" = 2,000 feet

# Colorado National Monument



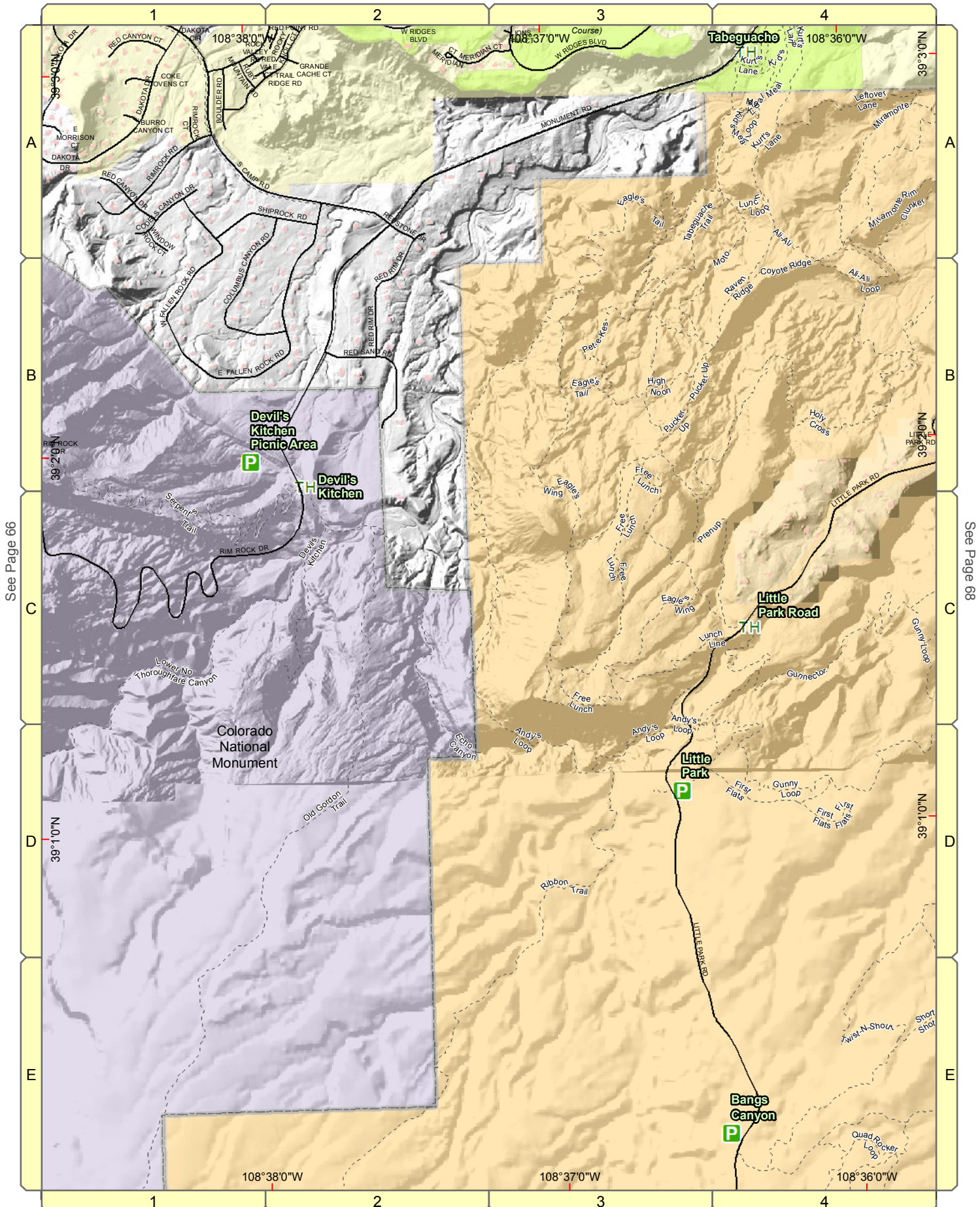
Mesa County, Colorado

GIS/IT Department

gis.mesacounty.us

See Page 58

1	2	3	4	5	6	7	8	9
10	11	12	13	14	15	16	17	
18	19	20	21	22	23			
24	25	26	27	28				
29	30	31	32					
33	34	35	36					



See Page 66

See Page 68

1" = 2,000 feet

# Little Park Road



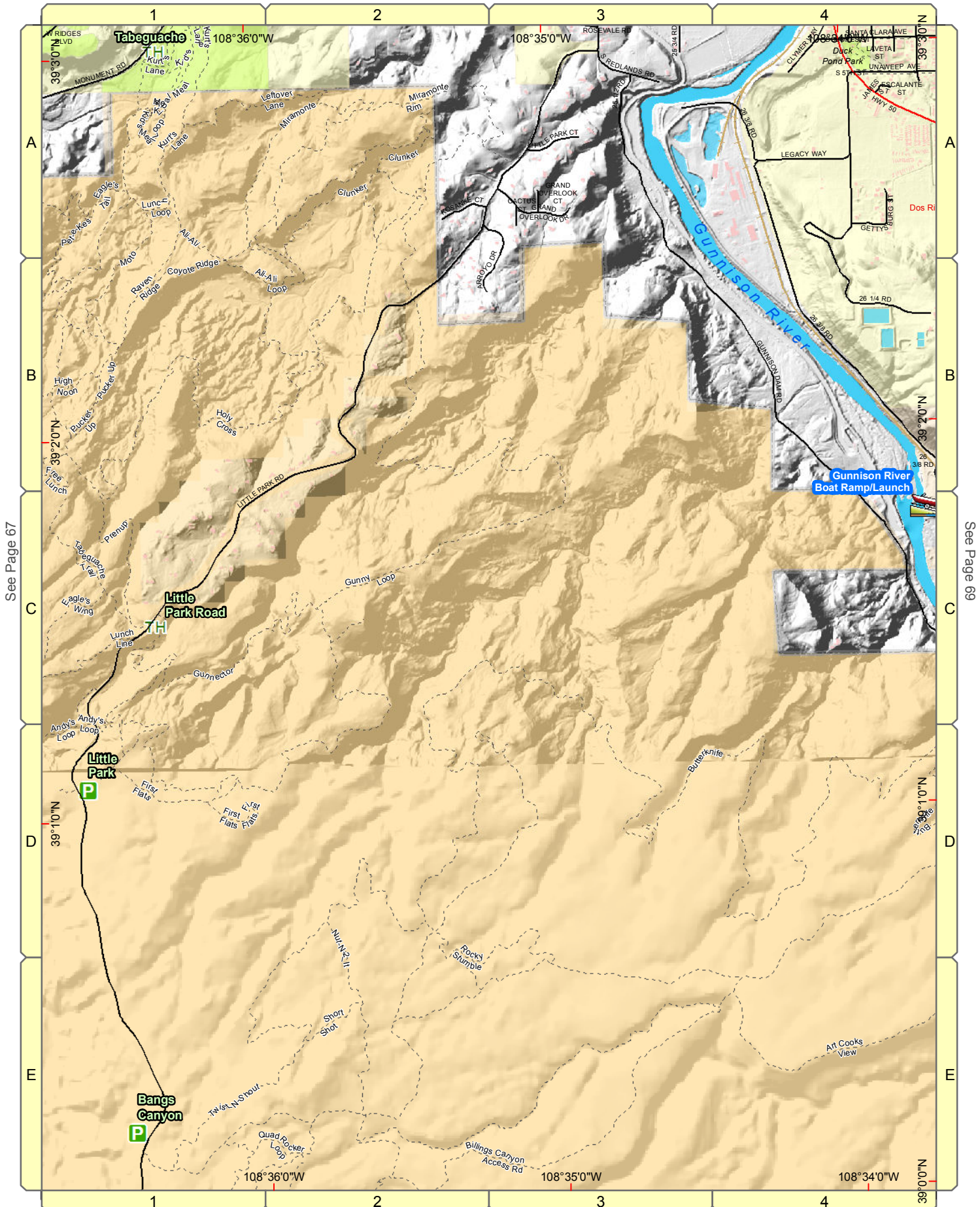
Mesa County, Colorado

GIS/IT Department

gis.mesacounty.us

See Page 59

1	2	3	4	5	6	7	8	9
10	11	12	13	14	15	16	17	
18	19	20	21	22	23			
24	25	26	27	28				
29	30	31	32					
33	34	35	36					



See Page 67

See Page 69

1" = 2,000 feet

# Orchard Mesa



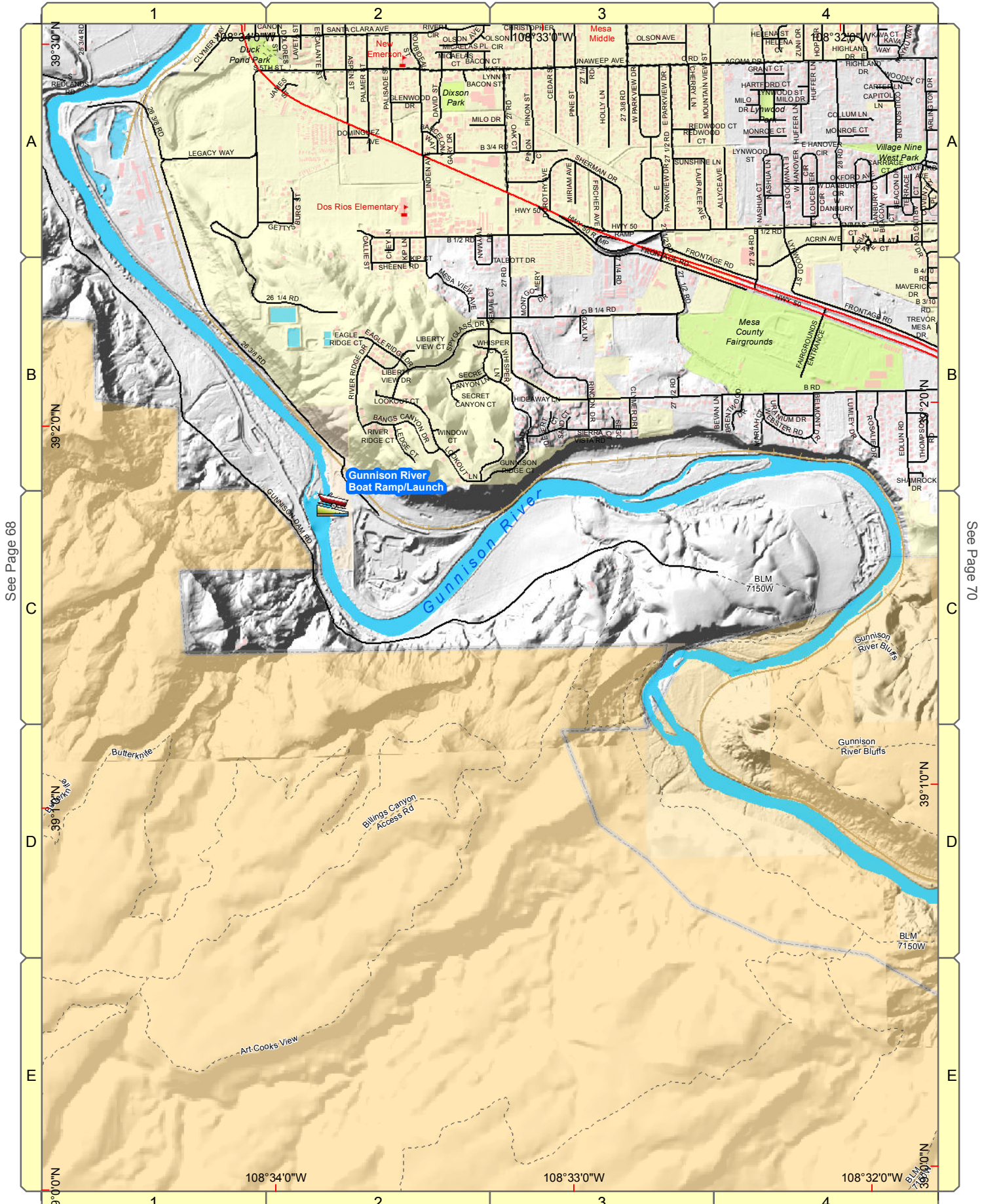
Mesa County, Colorado

GIS/IT Department

gis.mesacounty.us

See Page 60

1	2	3	4	5	6	7	8	9
10	11	12	13	14	15	16	17	
18	19	20	21	22	23			
24	25	26	27	28				
29	30	31	32					
33	34	35	36					



See Page 68

See Page 70

1" = 2,000 feet

# Orchard Mesa

1	2	3	4	5	6	7	8	9
10	11	12	13	14	15	16	17	
18	19	20	21	22	23			
24	25	26	27	28				
29	30	31	32					
33	34	35	36					

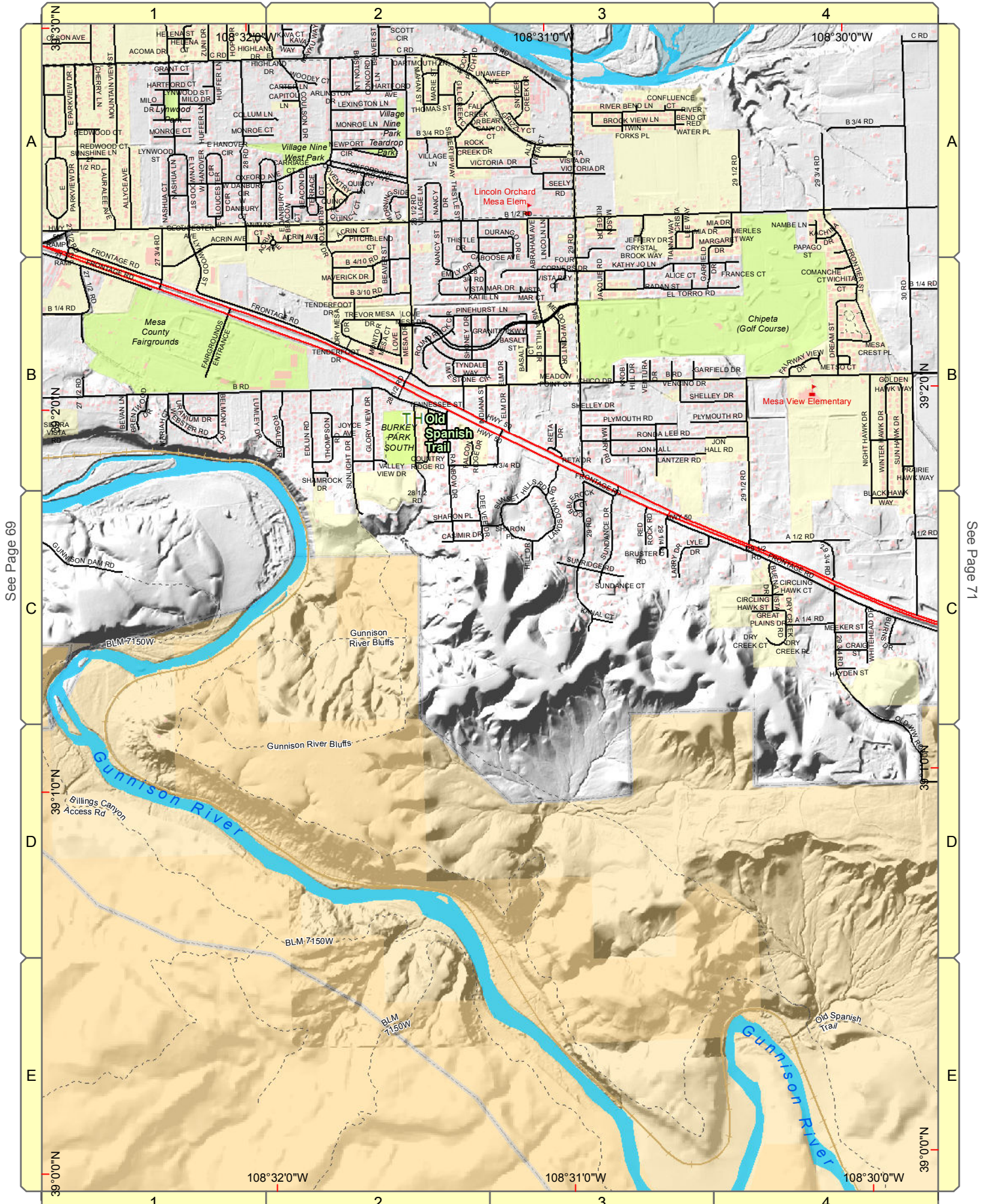


Mesa County, Colorado

GIS/IT Department

gis.mesacounty.us

See Page 61



See Page 69

See Page 71

1" = 2,000 feet

# Whitewater Hill

1	2	3	4	5	6	7	8	9
10	11	12	13	14	15	16	17	
18	19	20	21	22	23			
24	25	26	27	28				
29	30	31	32					
33	34	35	36					

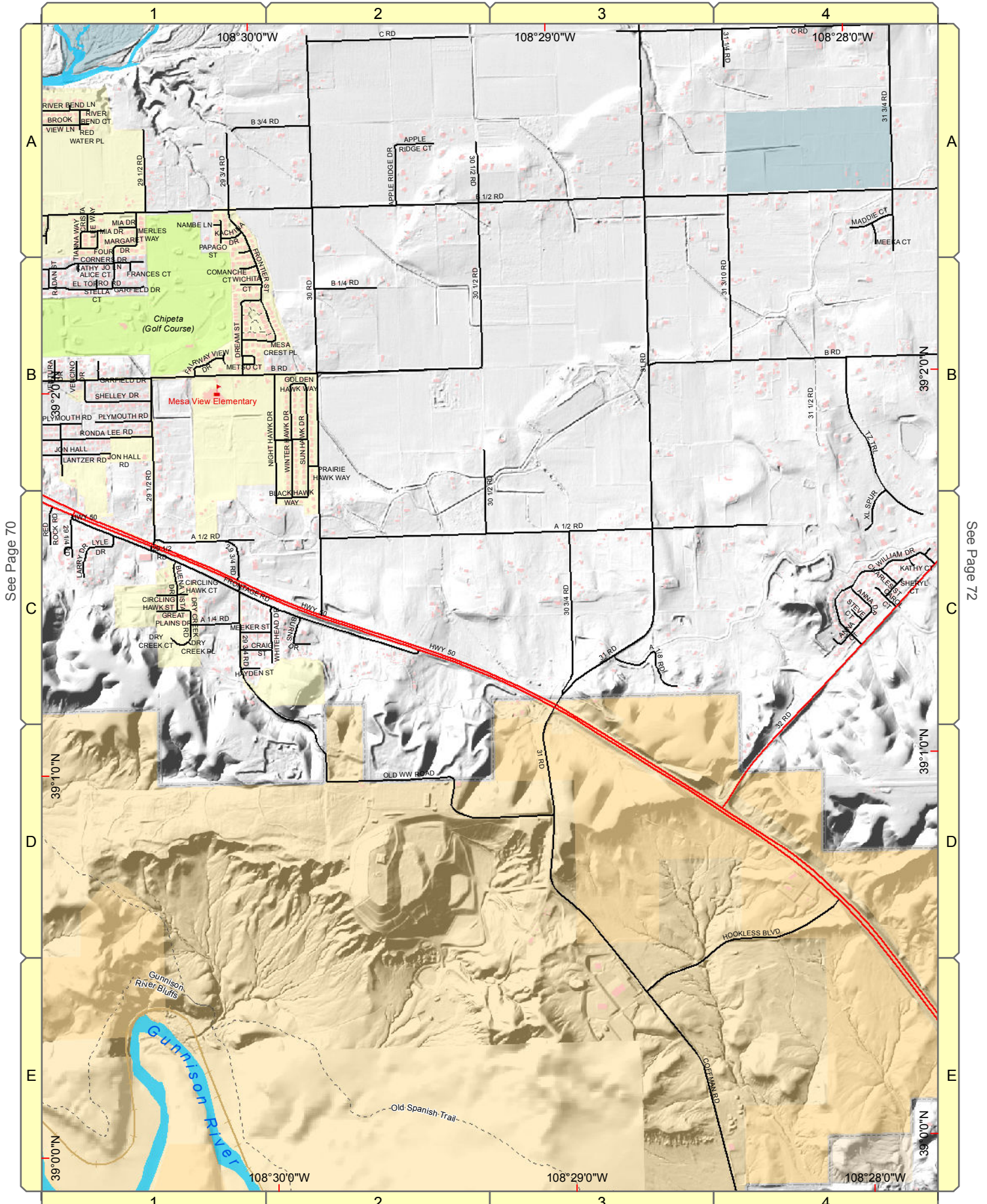


Mesa County, Colorado

GIS/IT Department

gis.mesacounty.us

See Page 62



See Page 70

See Page 72



1" = 2,000 feet

# Valle Vista

1	2	3	4	5	6	7	8	9
10	11	12	13	14	15	16	17	
18	19	20	21	22	23			
24	25	26	27	28				
29	30	31	32					
33	34	35	36					

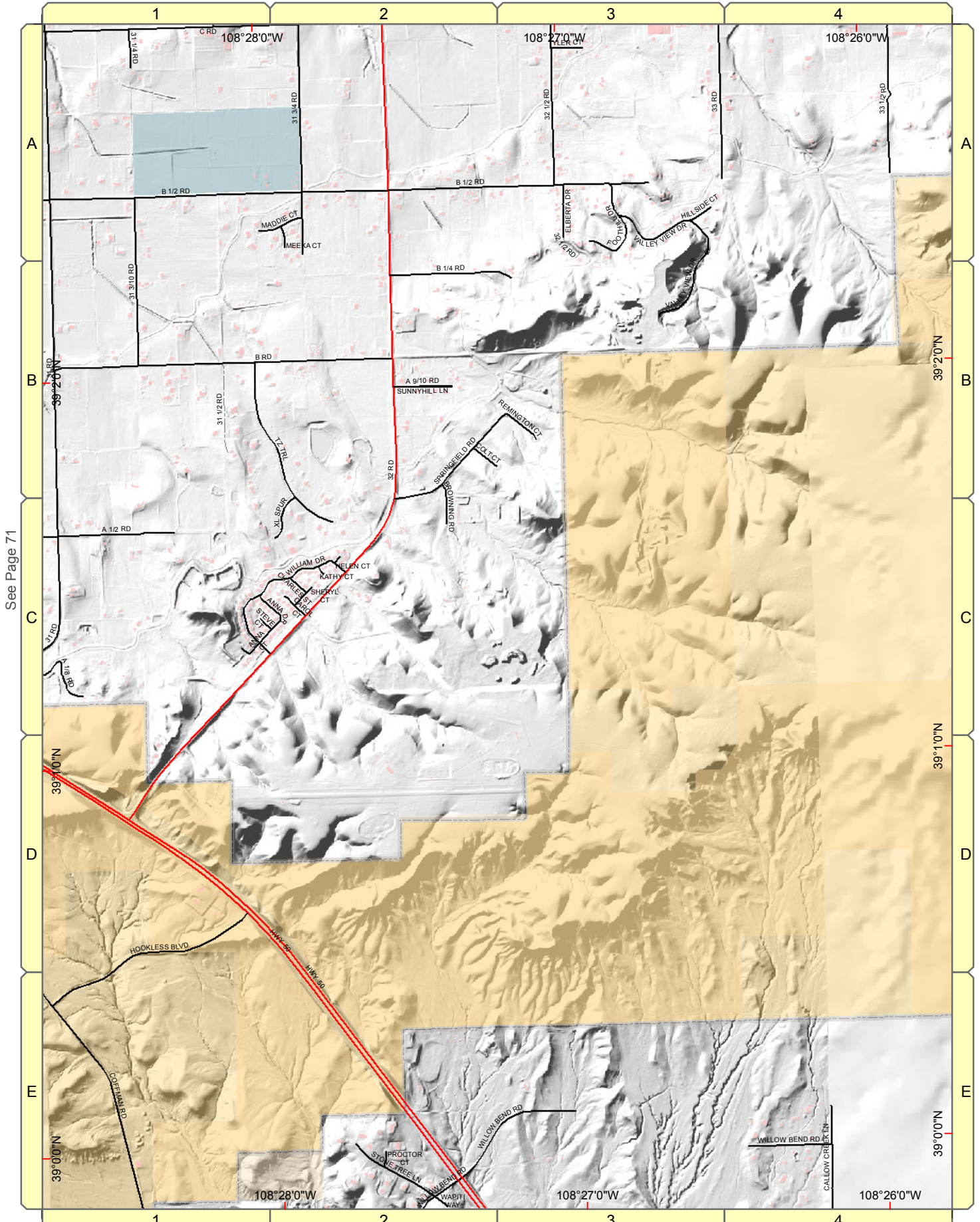


Mesa County, Colorado

GIS/IT Department

gis.mesacounty.us

See Page 63



See Page 71

1" = 2,000 feet

# Whitewater



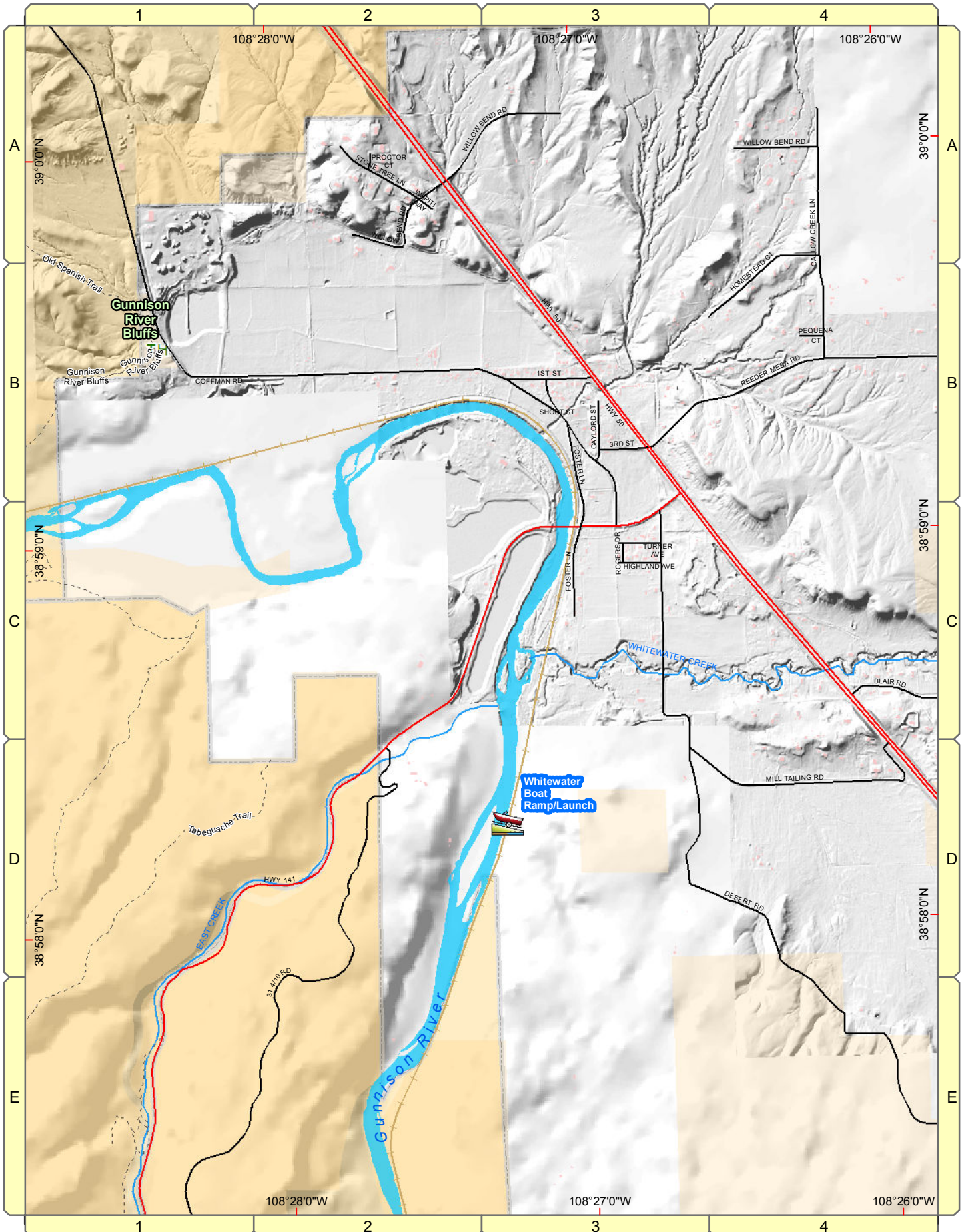
Mesa County, Colorado

GIS/IT Department

gis.mesacounty.us

See Page 72

1	2	3	4	5	6	7	8	9
10	11	12	13	14	15	16	17	
18	19	20	21	22	23			
24	25	26	27	28				
29	30	31	32					
33	34	35	36					



1" = 2,000 feet

# Gateway

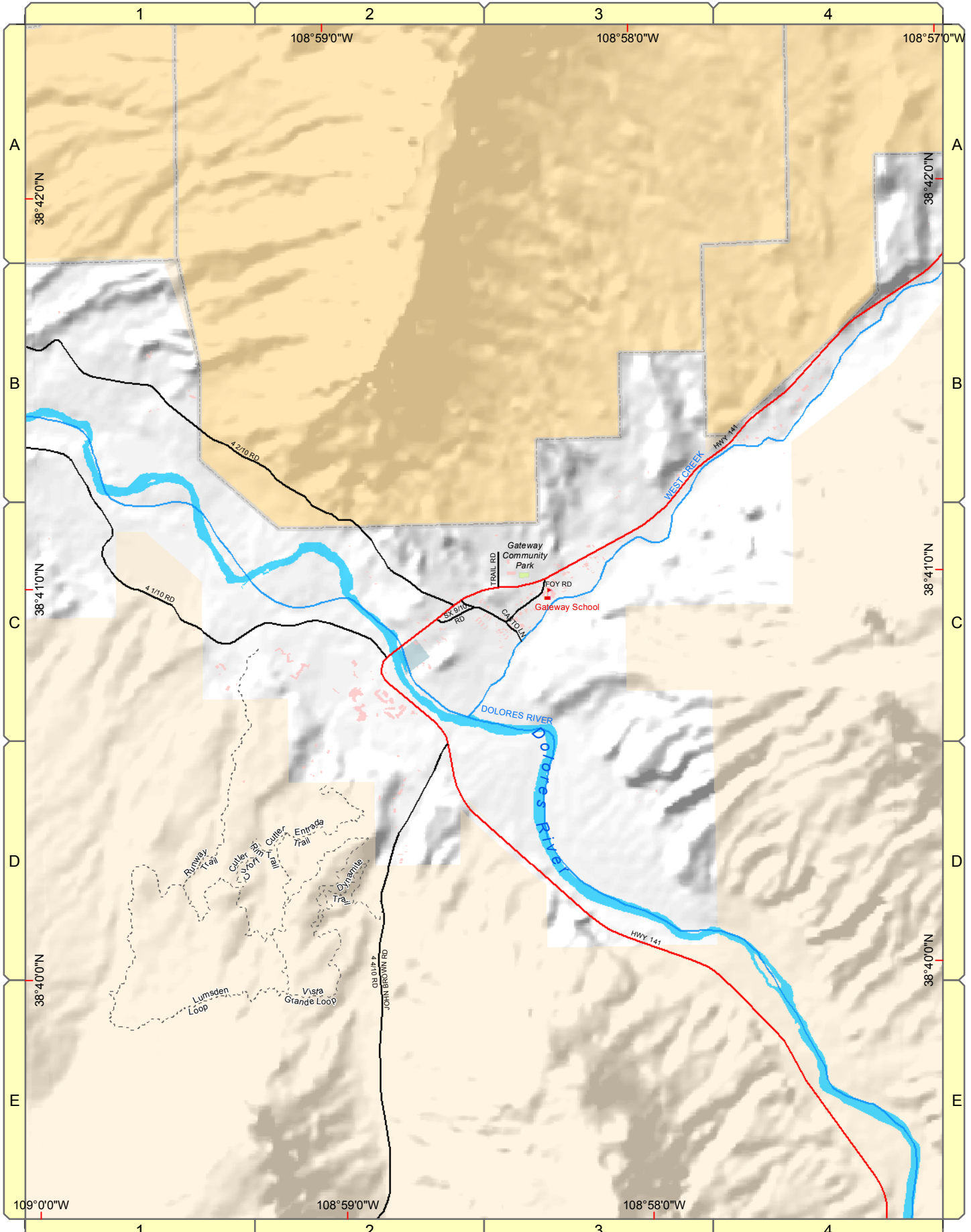


Mesa County, Colorado

GIS/IT Department

gis.mesacounty.us

1	2	3	4	5	6	7	8	9
10	11	12	13	14	15	16	17	
18	19	20	21	22	23			
24	25	26	27	28				
29	30	31	32					
33	34	35	36					



# Mesa County, Colorado - Road Atlas Index

Street Name	Page Cell	Street Name	Page Cell	Street Name	Page Cell
1 6/10 RD	1, C1 1, C2	11 RD	34, B2 2, B2	15 3/8 RD	11, B3
1 8/10 RD	10, A1 1, D1 1, E1	12 1/2 RD	2, C2 2, D1 11, B2	15 RD	11, A3 11, B3 11, C3 2, D3 2, E3
1 RD	1, C1	12 1/4 RD	11, C2 2, D2	15/100 RD	33, A1 33, B1 29, D1 29, E1
1/10 RD	33, A1 33, B1 29, D1 29, E1	12 3/4 RD	11, B2	16 1/10 RD	30, B3
10 1/2 RD	11, A1 11, B1 2, D1 2, E1	12 8/10 RD	34, D1 34, D2	16 1/2 RD	11, B3
10 8/10 RD	33, A4 33, B4 30, D1 29, D4 29, E4	12 RD	11, A1 11, B1 11, C1 11, C2 2, D1 2, E1	16 RD	39, A2 11, A3 39, B2 11, B3 2, B3 39, C2 11, C3 2, C3 2, D3 2, E3
10 RD	11, A1 11, B1 10, B4 2, C1 2, D1 1, D4 2, E1	13 1/10 RD	34, B2	17 1/2 RD	40, A1 11, A3 40, B1 11, B3 11, C3 40, D1 40, D2 2, D3 40, E1 40, E2 2, E3
11 1/2 RD	34, A1 34, A2 34, B1 34, C1 34, D1 34, D2 30, E2	13 1/2 RD	11, B2 11, C2	17 1/4 RD	39, A4 39, B4 39, D4 39, E4
11 2/10 RD	34, B1	13 1/8 RD	11, B2	17 3/10 RD	19, D4
11 3/10 RD	34, A1 34, B1 33, B4 33, C4 30, E1 30, E2	13 2/10 RD	11, B2 34, B2 11, B2 11, B2 11, B2 2, D2 2, E2	17 3/4 RD	11, B4
11 8/10 RD	11, A1 2, D1 2, E1	13 3/10 RD	11, B2	17 RD	39, A3 11, A3 39, B3 11, B3 11, C3
11 9/10 RD	34, B1	13 3/4 RD	11, B2		
		13 RD	11, A2 11, B2 11, C2 2, D2 2, E2		
		14 1/2 RD	11, A2 11, B2 2, D2 2, E2		
		14 RD	11, A2 11, B2 11, C2 2, D2 2, E2		
		15 1/2 RD	39, B1 11, B3 11, C3		
		15 3/10 RD	34, D3		

Street Name	Page Cell	Street Name	Page Cell	Street Name	Page Cell
17 RD	39, C3		45, E3		45, D3
	39, C4	19 9/10 RD	35, B1		41, D3
	39, D3		35, C1		41, E3
	39, E3		34, C4		45, E3
	2, E3	19 RD	40, A4	21 1/2 RD	46, A2
18 1/2 RD	40, A3		11, A4		12, B1
	40, B3		40, B4		42, B2
	11, B4		11, B4		46, B2
	11, C4		11, C4		12, C1
	40, D3		40, C4		42, C2
	11, D4		11, D4		46, C2
	40, E3		40, D4		42, D2
18 2/10 RD	2, C4		2, E4		42, E2
	2, D4		40, E4	21 1/8 RD	57, A2
18 RD	40, A2	1ST AVE	60, D2		46, E2
	11, A4	1ST ST	73, B3	21 3/4 RD	42, A2
	40, B2		52, E3		46, B3
	11, B4	2 8/10 RD	10, A2		12, C1
	2, B4		1, D2	21 4/10 RD	35, C2
	40, C2		1, E2	21 RD	42, A1
	2, C4	2 RD	1, C1		12, A1
	11, C4		1, C2		46, A1
	40, D2		1, D1		46, B1
	11, D4		1, D2		42, B1
	2, D4		1, E1		12, B1
	40, E2	20 1/2 RD	45, A3		12, C1
	2, E4		56, A4		42, C1
19 1/2 RD	45, A2		57, B1		3, C2
	34, A4		45, B3		3, C3
	41, B2		56, B4		42, D1
	34, B2		41, D3		3, D2
	34, B3		45, D4		42, E1
	34, B4		41, E3		3, E1
	41, C2		45, E4		3, E2
	34, C2	20 1/4 RD	45, A3	22 1/2 RD	42, A4
	34, C3		56, B3		57, A4
	31, D1	20 3/4 RD	57, A2		42, B4
	34, D2		46, E2		57, B4
	41, D2	20 RD	41, A2		12, C2
	45, D2		45, A3		42, C3
	34, D3		56, A3		42, D4
	30, D4		12, B1		42, E4
	41, E2		41, B2		46, E4
	45, E2		41, B3	22 1/4 RD	57, B3
	34, E3		56, B3	22 3/4 RD	47, D1
	30, E4		12, C1	22 RD	42, A3
19 3/4 RD	56, A3		41, C3		46, A3

Street Name	Page Cell	Street Name	Page Cell	Street Name	Page Cell
22 RD	12, B1		48, D1	25 5/8 RD	44, D3
	46, B3		44, E1		44, E3
	42, B3		48, E1	25 RD	48, A2
	12, C1	24 1/4 RD	58, A4		59, A2
	46, C3		47, B4		44, A3
	42, C3		43, E4		44, A4
	42, D3	24 3/4 RD	59, A2		12, A4
	42, E3		59, B2		48, B2
23 1/10 RD	47, C2		48, C2		59, B2
	47, D2		48, D2		12, B3
23 1/2 RD	43, A2	24 4/10 RD	35, A2		44, B3
	58, A3		35, B1		12, B4
	47, B2		35, B2		59, C2
	43, B2		31, B3		48, C2
	47, B3		31, B4		44, C2
	47, C3		31, C3		12, C3
	43, D2		31, C4		44, C3
	47, D3		31, D2		44, D2
	43, E2		31, D3		59, D2
	47, E3		31, E2		48, D2
23 1/4 RD	58, A2	24 RD	43, A3		44, E2
	47, C2		47, A3		48, E2
	47, D2		47, B3	26 1/10 RD	35, A1
	47, E2		43, B3		31, A3
23 2/10 RD	47, C2		47, C3		35, B1
	47, D2		43, C3		31, B2
23 3/4 RD	47, D3		47, D3		31, B3
23 7/10 RD	47, B3		43, D3		35, C1
23 RD	43, A2		43, E3		31, C2
	47, A2		47, E3		35, C2
	58, A2	25 1/2 RD	59, A3		31, D1
	47, B2		68, A3		31, D2
	58, B2		59, B3		35, D2
	43, B2		48, C3		35, D3
	12, B2		48, D3		26, D3
	43, C2		48, E3		31, E1
	58, C2		59, E3		35, E3
	47, C2	25 1/4 RD	48, B2		26, E3
	12, C2		48, C2		30, E4
	47, D2		59, D3	26 1/2 RD	49, A2
	43, D2	25 3/4 RD	48, B3		49, B2
	47, E2		48, C3		49, C2
	43, E2		44, D3		49, D2
24 1/2 RD	59, A1		59, D3		12, D3
	48, A1		44, E3		49, E2
	48, B1		48, E3	26 1/4 RD	69, A1
	48, C1		59, E3		69, B1

Street Name	Page Cell	Street Name	Page Cell	Street Name	Page Cell
26 1/4 RD	69, B2		60, E3		61, D3
	60, E1	28 1/2 RD	70, A2		50, E3
26 3/4 RD	49, E2		61, A2	29 3/4 RD	71, A1
26 3/8 RD	68, A4		70, B2		71, C1
	69, B1		61, B2		71, C2
	69, B2		70, C2	29 3/8 RD	61, A3
	68, B4		61, C2		61, B3
	69, C2		61, E2		50, D3
	59, E3		50, E2		50, E3
	59, E4	28 1/4 RD	61, A2	29 5/8 RD	61, D4
26 RD	48, A4		61, B2	29 65/100 RD	50, A3
	48, B4		50, D2		50, A4
	48, C4		50, E2		51, B1
	44, D3	28 3/4 RD	61, A2		50, B3
	48, D4		70, A2		50, B4
	44, E3		61, B2		13, C1
	48, E4		70, B2		51, C1
	44, E4		61, D2		51, C2
26TH CT	61, B1		50, D2		13, D1
27 1/2 CT	49, C3		50, E2		12, D4
	49, D3	28 35/100 RD	13, B1	29 RD	70, A3
27 1/2 RD	69, A3		12, B4		61, A3
	69, B3		12, C4		70, B3
	49, C3	28 RD	70, A1		61, B3
	60, C3		61, A1		50, C3
	60, D3		61, B1		70, C3
	49, D3		61, C1		61, C3
	49, E3		50, D1		61, D3
	60, E3		61, D1		50, D3
27 1/4 RD	49, A3		61, E1		50, E3
	69, A3		50, E1		61, E3
	13, B1	29 1/2 RD	61, A3	2ND AVE	60, D2
	49, B3		70, A4	2ND ST	52, E3
	69, B3		61, A4	30 1/2 RD	71, A2
	13, C1		70, B4		71, B2
	12, C3		61, B4		71, C2
	12, C4		50, C3		62, C2
	12, D3		70, C4		51, D2
	60, E3		61, C4	30 1/4 RD	62, C2
27 3/4 RD	69, A4		50, D3		62, D2
	69, B4		61, D4	30 3/4 RD	62, B3
27 3/8 RD	69, A3		50, E3		62, C3
	60, E3	29 1/4 RD	61, A3		71, C3
27 RD	69, A3		61, B3	30 RD	71, A2
	49, B2		61, C3		62, A2
	69, B3		70, C3		71, B2
	49, C2		50, D3		62, B2

Street Name	Page Cell	Street Name	Page Cell	Street Name	Page Cell
30 RD	62, C2		71, C3		64, E2
	51, C2		62, D3	33 1/4 RD	63, D4
	71, C2		71, D3		64, E1
	62, D2		51, D3		63, E4
	51, D2		62, E3	33 3/4 RD	64, A2
	62, E2		51, E3		53, C2
	51, E2	32 1/2 RD	63, A3		53, D2
31 1/2 RD	62, A4		72, A3		64, D2
	72, B1		63, B3		64, E2
	63, B1		63, C3		53, E2
	62, B4		63, D3	33 3/8 RD	53, E1
	63, C1		52, D3	33 RD	63, A3
	63, D1		63, E3		72, A3
	51, D4		52, E3		52, B3
	63, E1	32 1/4 RD	63, C2		63, B3
	51, E4		52, D2		52, C3
31 1/4 RD	62, B4		63, D2		63, C3
	62, C4	32 1/8 RD	63, A2		52, D3
	62, E4		63, B2		63, D3
31 3/10 RD	71, A4		63, C2		52, E3
	71, B4	32 3/10 RD	36, D2		63, E3
31 3/4 RD	63, A2		36, E2	34 1/2 RD	64, C3
	72, A2	32 3/4 RD	52, E3		64, D3
	63, B2	32 3/8 RD	63, C2		53, D3
	63, D2	32 4/10 RD	52, D3		53, E3
	52, E2	32 5/8 RD	63, A3	34 1/4 RD	64, C3
	63, E2		52, E3		53, D3
31 4/10 RD	27, A1	32 RD	63, A2	34 3/4 RD	64, B3
	27, B1		72, A2	34 RD	64, A2
	27, C1		72, B2		53, B2
	26, C4		63, B2		53, C2
	21, D1		72, C1		64, C2
	73, D2		63, C2		53, D2
	21, E1		72, C2		64, D2
	73, E1		71, C4		53, E2
	73, E2		63, D2		64, E2
31 5/8 RD	63, C1		52, D2	35 1/10 RD	13, A3
	63, D1		71, D4		13, A4
31 55/100 RD	36, A2		63, E2		13, B3
	32, D2		52, E2		13, B4
	32, D3	33 1/2 RD	64, A1		4, C2
	32, E2		64, B1		4, C3
31 RD	62, A3		21, B2		4, D2
	71, A3		64, B2		4, D3
	71, B3		64, C2		4, E3
	62, B3		64, D2	35 1/2 RD	65, A2
	62, C3		53, E1		65, B2



Street Name	Page Cell	Street Name	Page Cell	Street Name	Page Cell
35 1/2 RD	54, D2	37 8/10 RD	55, B2		37, D1
35 3/10 RD	54, B1		55, B3		37, D2
	54, C1	37 9/10 RD	55, B3		37, E1
	36, C3	38 1/2 RD	55, C3	45 1/2 RD	14, A4
35 4/10 RD	36, C3	38 1/4 RD	55, C3		14, B4
	36, D3		55, D3		5, C3
35 6/10 RD	27, B3	38 2/10 RD	55, C3		37, D3
	27, B4	38 3/4 RD	13, D4		5, D3
	54, C2	38 3/8 RD	55, C3		37, E3
35 8/10 RD	54, B2	38 RD	55, C3		5, E3
	54, C2		55, D3		5, E4
35 RD	64, A4	39 1/8 RD	13, D4	45 RD	37, B2
	64, B4	39 3/8 RD	13, D4		5, C2
	65, C1	39 RD	21, A4		37, C2
	65, C2		27, D3		5, C3
	53, C4		13, D4		37, C3
	64, C4		13, E4		37, D2
	4, D3	3RD AVE	60, D2		37, D3
	53, D4	3RD ST	73, B3		37, E2
	53, E4		52, E3	46 1/2 RD	5, B3
36 1/10 RD	54, B3	4 1/10 RD	29, C1	46 6/10 RD	14, B3
	54, C3		74, C1		14, C3
36 1/4 RD	54, C3		74, C2	47 4/10 RD	14, D3
	54, D3		29, C2	48 1/2 RD	14, C4
36 2/10 RD	4, D3		29, D2		14, D3
36 3/10 RD	54, B3	4 2/10 RD	74, B1		14, D4
	54, C3		74, B2	48 1/4 RD	14, C4
36 3/4 RD	65, A4		29, C1	48 2/10 RD	14, C4
	65, B4		29, C2	48 RD	14, C4
36 4/10 RD	36, B3		74, C2	49 1/2 RD	5, A4
	36, C2		29, D2		5, B4
	36, C3	4 4/10 RD	33, A2	49 1/4 RD	14, C4
	36, D2		33, B1	4TH AVE	60, D1
	36, D3		33, B2		60, D2
	36, E1		33, C1		60, D3
	36, E2		74, D2	4TH ST	52, E3
36 5/8 RD	65, A3		74, E2	5/10 RD	33, B1
	54, D3	4 RD	1, B2		33, B2
	54, E3		1, C2	50 CROSSING	69, B4
36 RD	65, A3		1, D2	50 RD	15, C1
	54, C2		1, D3	51 1/10 RD	15, B1
	54, E3	44 1/2 RD	22, A3		15, C1
37 1/10 RD	55, B1		22, B3	52 1/2 RD	15, B2
	55, C1		22, C3		15, C2
37 1/4 RD	55, D2		14, E3	53 1/2 RD	15, A2
37 3/10 RD	55, B2	44 RD	37, C2		15, B2
	55, C2		5, C2		6, D2

Street Name	Page Cell	Street Name	Page Cell	Street Name	Page Cell
53 1/2 RD	6, E2		16, C1	78 9/10 RD	8, B4
54 6/10 RD	15, B3		15, C4	79 RD	9, B1
54 7/10 RD	15, B2		16, D1	8 4/10 RD	29, C4
	15, B3		16, D2		29, D4
	15, C3		16, E2	8 RD	1, D4
54 RD	15, C2	5TH ST	52, E3		1, E4
55 RD	15, B3	6 1/2 RD	1, B3	83 RD	9, C2
56 1/2 RD	15, B3		1, C3		9, D1
	6, D3		1, D3		9, D2
	6, E3	6 3/10 RD	34, A2	9 RD	1, C4
56 1/4 RD	15, C3		34, B2		1, D4
56 RD	15, B3		29, C4	A 1/2 RD	71, C1
	15, C3		30, D1		71, C2
57 1/2 RD	6, D3		30, D2		71, C3
	6, D4		29, D4		19, C3
	6, E4		30, E2		70, C4
57 8/10 RD	38, C1	6 5/10 RD	1, B3		71, C4
57 RD	15, A3	6 RD	1, D3	A 1/4 RD	71, C1
	15, B3	60 3/4 RD	16, B1		70, C4
	6, E3		16, C1	A 1/8 RD	71, C3
58 1/2 RD	15, A4	60 RD	16, A1	A 2/10 RD	18, C3
	38, C2		16, B1		18, D3
	38, D2	64 3/10 RD	7, B2		18, D4
	38, D3		7, C2	A 3/10 RD	19, B1
	38, E3		7, D2		18, B4
	6, E4	64 6/10 RD	16, A4		19, C1
58 6/10 CT	38, D3		7, D2	A 3/4 RD	70, B2
58 6/10 RD	38, C2		7, D3		70, B3
	38, D3		7, D4		19, C2
58 7/10 RD	38, B2		7, E3		19, C3
	38, B3		7, E4	A 9/10 RD	72, B2
	38, C2	66 3/4 RD	7, C3	A RD	21, C3
			7, D3		22, C4
58 9/10 RD	7, C1	66 6/10 RD	16, A3	AARON CT	63, A2
	7, D1		16, B3	ABBAY LN	19, C4
58 RD	15, A4		16, B4	ABERDEEN LN	62, B3
	15, B4		16, C3	ABIGAIL CT	40, D2
	15, C4		16, C4	ABRAHAM AVE	70, A3
	38, E2		16, D4		70, B3
	6, E4	7 RD	1, D3	ACACIA AVE	61, A3
59 1/2 RD	15, A4	71 4/10 RD	8, C1	ACADIA CT	46, E2
	38, C2		8, C2	ACADIA DR	46, E2
	38, D2		8, D2	ACCESS RD	59, A2
	38, D3	74 1/10 RD	8, D2	ACOMA CT	60, D4
	38, D4	75 7/10 RD	8, A3		60, E4
	6, E4			ACOMA DR	60, E4
59 RD	15, A4				
	15, B4		8, B3		
			8, C3		

Street Name	Page Cell	Street Name	Page Cell	Street Name	Page Cell
ACRIN AVE	70, A1	AMBER SPRING WAY	49, A2		62, B4
	70, A2		12, D3	APPLEWOOD PL	50, D1
	69, A4	AMBER WAY	49, B2		49, D4
	69, B4	AMELIA ROSE CT	39, B3	APPLEWOOD ST	49, D4
ACRIN CT	70, A2	AMERICAN MANOR RD	51, D3		49, E3
ADAMS DR	40, D2	AMERICAN WAY	59, B3		49, E4
ADOBE CT	12, C1	AMERICANA DR	51, D3	APPLEWOOD WAY	39, D3
ADOBE FALLS WAY	40, E3		51, E3	APRICOT CT	49, D4
ADRIAN CT	61, C2	AMETHYST CT	50, E3	APRIL LN	61, B3
AERIE CT	11, B4	AMETHYST DR	39, B3	AQUA CT	11, C4
AGANA DR	51, D2	AMYS WAY	61, B3	AQUARIUS AVE	40, B2
	51, E2	ANANESSA DR	62, B3		40, B3
AGANA ST	51, E2		62, C3	ARABIAN WAY	62, B3
AGAPE WAY	63, B2	ANASAZI CT	49, C4	ARAPAHOE WAY	50, E2
AGATE CT	39, B3		49, D4		50, E3
AJAY AVE	48, D1	ANDERSON AVE	55, B2	ARBOR BLVD	57, B3
	48, D2	ANDROMEDA WAY	40, B3	ARBUCKLE ST	40, C2
AL DR	49, B4	ANIMAS CT	70, A1	ARCHES DR	40, B2
ALAMO ST	62, C3	ANJOU DR	62, B2		40, C2
ALAN WAY	51, D3	ANNA CT	72, C1		40, C3
ALBERS CT	51, E2	ANNA DR	72, C1	ARIES CT	40, B3
ALBERS DR	51, E2		72, C2	ARLINGTON DR	70, A2
ALCOVE CT	58, B2	ANNELIE LN	50, D3		70, B2
ALCOVE DR	58, B2	ANTELOPE LN	21, C2		61, E2
	58, C2	ANTERO CT	59, D2	ARLINGTON VILLA DR	70, A2
ALDREA VISTA CT	55, D3	ANTHRACITE DR	39, B3	ARNA DR	62, D2
ALEC WAY	51, D4	APACHE DR	60, E4	ARRASTA CT	61, E2
ALEGRE CT	62, B3	APACHE LN	16, A1		61, E3
ALEXANDER CT	40, C2		15, A4	ARRASTA LN	61, E3
ALEXIA CT	48, D2	APACHE ST	55, B3	ARRIBA CT	58, B2
ALICE CT	70, B3	APPALOOSA LN	62, B3	ARRIBA DR	58, B2
ALLEGHENY DR	51, D3		62, C3	ARROW CT	63, A3
ALLISON WAY	62, C2	APPLE BLOSSOM RD	62, B3	ARROWEST CT	47, C1
ALLYCE AVE	69, A4	APPLE CT	49, D4	ARROWEST RD	47, C1
ALMOND CIR	40, B1	APPLE RIDGE CT	71, A2		47, C2
	39, B4	APPLE RIDGE DR	71, A2		47, D1
ALPHA PL	49, C2	APPLETON DR	47, A3	ARROWHEAD DR	52, D1
ALPINE DR	49, B2		47, B3		51, D4
ALTA DR	61, A2	APPLEWOOD CIR	49, D4	ARROWHEAD LN	57, A3
ALTA VISTA CT	70, A3	APPLEWOOD CT	39, B4	ARROWHEAD TRL	62, B3
ALTA VISTA DR	70, A3		49, C4	ARROWLEAF CT	63, B3
ALTAMIRA AVE	57, D3		49, D4	ARROWLEAF DR	63, A3
ALTAMIRA CT	57, C3	APPLEWOOD DR	40, B1		63, B3
	57, D3		39, B4	ARROYO CT	1, D3
ALTIMONT CT	40, C3	APPLEWOOD ESTATES MH	63, B1		1, E3
ALYSSUM CT	40, B2		63, B2	ARROYO DR	68, A2

Street Name	Page Cell	Street Name	Page Cell	Street Name	Page Cell
ARROYO DR	68, A3		69, A2	BALSAM ST	59, B4
	68, B2		72, A2	BALTIC CT	62, C3
	68, B3		70, A2	BANFF CT	46, E2
ARTHUR CT	48, D2		71, A3	BANGS CANYON DR	69, B2
AS 1/4 RD	19, C2		72, A3	BARBERRY AVE	49, E3
AS-52 4/10 RD	23, C1		70, A3		49, E4
	23, C2		69, A3	BARBERRY CT	49, E3
	23, D1		69, A4	BARCELONA WAY	69, A2
ASBURY CT	51, E3		71, A4	BARTLETT PL	62, C3
ASH DR	49, C1		70, A4	BASALT ST	70, B3
	49, C2	B 1/4 RD	69, B2	BASE ROCK ST	59, B3
ASHLEY LN	61, A3		71, B2		59, C3
ASPEN DR	63, C2		72, B2	BASELINE DR	46, D1
ASPEN GLEN LN	7, D4		72, B3		45, D3
ASPEN GROVE DR	63, B2		69, B3		45, D4
	15, E1		19, C2	BASIL PL	61, D2
			19, C3	BASS LAKE CT	5, B3
ASPEN ST	69, A2	B 3/10 RD	70, B2	BASS ST	59, A3
	60, E2	B 3/4 RD	71, A1		59, B3
ASPENWOOD LN	51, D1		70, A2	BAXTER ST	11, B1
	51, D2		71, A2	BAYBERRY CT	40, B2
ASPINALL CT	55, C3		69, A2	BAYWOOD CT	12, D3
ASPINALL DR	55, C3		69, A3	BEACON CT	70, A2
ASTER CT	49, C1	B 4/10 RD	70, B2	BEACON DR	70, A2
	48, C4	B RD	72, B1	BEAMAN AVE	37, C2
ATCHEE LN	48, D3		70, B1	BEAN RANCH RD	27, A3
ATHENS WAY	57, C3		71, B1		27, B3
AURORA WAY	63, B2		71, B2	BEAR CANYON CT	70, A2
AUSTIN CT	62, B2		72, B2		70, A3
	62, B3		70, B2	BEAR DANCE DR	61, C4
AUTUMN ASH AVE	49, D3		71, B3	BEAR RUN CT	15, D1
AUTUMN BREEZE DR	63, A2		70, B3	BEAR RUN DR	15, D1
AUTUMN GLENN	62, C2		69, B3	BEAR VALLEY CT	52, E1
AUTUMN GLENN CT	62, C2		71, B4	BEAR VALLEY DR	52, D1
AVALON CT	51, D2		69, B4		52, E1
AVALON DR	51, D2		70, B4	BEAVER LODGE	48, C3
AVENAL CT	57, C3	BABBLING BROOK DR	50, D4	BEAVER POND LN	22, A4
AVENAL LN	57, C3	BACO NOIR LN	40, A2	BEAVER ST	70, A2
AVIATORS WAY	50, B1		40, B2		70, B2
	50, B2	BACON CT	55, B3		61, E2
AVON DR	57, B3		60, E2	BECHTEL APTS	49, E3
AZTEC CT	62, C3	BACON ST	60, E2	BEDFORD DR	63, C2
AZURITE DR	39, B3	BADER DR	60, A2	BEECH AVE	40, D1
B 1/2 RD	72, A1	BAHAMAS WAY	49, B2		40, D2
	70, A1	BAKER RD	53, D2	BEECH CT	50, D1
	71, A1	BALANCED ROCK WAY	48, E1	BEECHWOOD ST	50, D1
	71, A2	BALSAM CT	59, B3		

Street Name	Page Cell	Street Name	Page Cell	Street Name	Page Cell
BEECHWOOD ST	49, D4		62, C3	BONNELL WAY	61, D1
	49, E4	BISON AVE	51, D3	BONNIE VISTA DR	40, D1
BEEHIVE LN	48, E3		51, E3		39, D4
BELAIRE DR	49, E1	BISON CT	56, B3	BONNY ST	60, D3
	48, E4	BITTERN CT	49, D3	BONSAI AVE	40, A2
BELDEN CT	40, B3	BLACK BEAR CT	22, A4	BOOKCLIFF AVE	61, A1
BELDEN LN	48, C3	BLACK BEAR DR	7, D3		60, A1
BELFORD AVE	60, B1		7, D4		62, A2
	61, B1	BLACK HAWK WAY	71, C2		60, A2
	60, B2	BLACK RIDGE DR	40, C2		61, A2
	61, B2	BLACKRIDGE ST	19, B3		60, A3
	59, B4	BLAIR RD	27, A3		62, A3
	60, B4		21, D2		59, A4
	62, B4		21, D3		60, A4
BELFORD CT	62, B2		37, E1		51, E1
BELHAVEN WAY	50, E3		21, E3		52, E2
BELL CT	49, D3	BLAIR ST	40, C2		51, E2
BELL RIDGE CT	49, D3		40, D2		50, E3
BELLA PAGO DR	59, D1	BLEVINS RD	57, B4		51, E3
	59, D2	BLICHMANN AVE	48, D2		50, E4
BELMONT DR	70, B1		48, D3	BOOKCLIFF CT	60, A1
BENTLEY DR	51, D2	BLISS DR	54, B4		60, A3
BENTWOOD ST	62, A4	BLOSSOM CT	57, A2		40, B3
	51, E4		46, E2		50, E3
BERMONDSEY RD	55, C2	BLUE ANGEL LN	50, B2	BOOKCLIFF DR	60, A1
BERMUDA CT	49, B2	BLUE BELL LN	58, C3	BOOSHWAY AVE	63, C1
BETA PL	49, C2	BLUE HERON RD	58, A4	BOOSHWAY CT	63, C1
BETH CT	51, E4	BLUE QUAIL CT	51, D3	BORDEAUX CT	57, A3
BEVAN LN	69, B4	BLUE SAGE DR	21, D4	BOSQUE DEL OSO	15, D1
BEVERLY LN	63, A1		21, E4		14, D4
	52, E1	BLUE WATER DR	45, B4	BOSTON LN	61, E2
BEVILL AVE	63, B1	BLUEBIRD CT	62, B2	BOULDER RD	67, A1
	62, B4	BLUEBIRD WAY	62, B2		58, E1
BIG BIRD AVE	62, B2	BLUEGILL DR	59, B3	BOWER AVE	55, B3
BIG ELK DR	7, D4	BLUFF CT	58, A2		55, C3
BIG STONE LN	45, D3	BOBCAT WAY	40, D3	BOWSTRING DR	63, A3
	45, E3	BOBS RD	20, E1		63, B3
BING ST	63, B2	BOGART LN	59, B3	BRACH DR	59, C2
BIRCH CT	50, D1	BOND ST	46, B2		59, C3
	49, D4	BONITA CT	50, E4	BRADFORD CT	51, D3
BIRCH DR	63, C2	BONITO AVE	50, D3	BRADFORD DR	51, D3
BIRCH ST	11, B3		49, E2	BRAEMAR CIR	48, D3
BIRCHWOOD CT	39, B3		50, E3		48, D4
BIRCHWOOD ST	39, B3		49, E3		48, E4
BIRDIE DR	49, C3	BONITO LN	50, E3	BRANCH ST	38, C2
BISMARCK ST	62, B3		50, E4		38, C3

Street Name	Page Cell	Street Name	Page Cell	Street Name	Page Cell
BRAND CT	50, E3		46, E1	BUFFALO DR	57, D3
BRANDING IRON CT	40, D4		46, E2		57, E3
BRANDON DR	40, B3		45, E3	BULL BASIN RD	15, C2
BRANDYS CT	58, C4		39, E3		15, D2
BRASSIE DR	49, C3		45, E4	BULLA CT	63, B1
BREANNA MARIE CT	63, B1	BRODICK WAY	50, D3	BULLA DR	63, B1
BREEZE DR	39, B3	BROKEN ARROW DR	61, C4		63, C1
BRENNA WAY	48, D3	BROKEN ARROW LN	15, A4	BUMBLEBEE LN	63, A3
BRENTON CT	46, E3		6, E4	BUNCH GROUND BR	35, B1
BRENTWOOD DR	69, B4	BROKEN SPOKE RD	50, D4		34, B4
	55, C2		50, E4	BUNKER DR	49, C3
	55, D2	BROOK VIEW CT	70, A3	BUNTING AVE	61, B1
BRET DR	51, D1	BROOK VIEW LN	70, A3		60, B2
	51, D2		61, E3		63, B2
	50, D4	BROOK VIEW WAY	63, B2		61, B2
BRIAR RIDGE WAY	49, D3	BROOKS CT	51, D3		61, B3
BRIARWOOD LN	57, A3	BROOKSIDE DR	51, D1		60, B3
	46, E3		50, D4		61, B4
BRICKYARD CT	49, E3	BROOKWILLOW DR	48, D2		60, B4
BRIDGEPORT RD	27, C3	BROOKWILLOW LOOP	48, D1	BURDOCK WAY	61, C2
	27, C4		48, D2	BURGUNDY CT	57, A3
	27, D3	BROOKWOOD CT	51, D1	BURKEY ST	48, E3
BRIDLE PATH CT	11, B4	BROOKWOOD DR	51, D1	BURNS DR	71, C2
BRISTOL CT	62, C2		51, D2	BURRO CANYON CT	66, A4
BRISTOL ST	62, C2	BROWN AVE	6, D3		57, E4
BRITTANY DR	61, A2	BROWNIE CIR	63, B1	BUTTE CT	58, C3
BROADVIEW CT	45, D3		62, B4		58, D3
BROADWAY	57, A2	BROWNING RD	72, B2	BUTTERCUP LN	40, A2
	57, A3		72, C2	BUZZARD CREEK RD	38, B3
	58, B1	BRUSH CT	49, A2		38, B4
	58, B2	BRUSTER RD	70, C3		7, C1
	57, B3	BRYCE CT	46, E2		38, C2
	57, B4	BS RD	18, B3		38, C3
	59, C1		18, B4		6, C4
	45, C1		19, C1		7, D1
	59, C2		19, C2		6, D4
	58, C2		19, C3	BUZZARD DITCH RD	17, A3
	59, C3		18, C3		17, B3
	58, C3		18, C4		17, B4
	58, C4	BS-50 5/10 RD	23, B1		8, D3
	59, C4		23, C1		8, E3
	45, D1	BUCHANAN DR	48, D2	C 1/2 RD	64, D1
	45, D2	BUDLONG ST	49, D3		61, D1
	11, D3	BUENA CT	52, D2		62, D1
	45, D3	BUENA VISTA DR	70, C4		63, D2
	11, D4	BUFFALO CT	57, E3		64, D2
					61, D2

Street Name	Page Cell	Street Name	Page Cell	Street Name	Page Cell
C 1/2 RD	62, D2		21, D2	CAPITOL LN	61, E2
	64, D3	CAMBRIDGE CT	49, C2	CAPRA WAY	49, E2
	63, D3		40, D1	CAPRICORN AVE	40, B3
	60, D3	CAMBRIDGE DR	49, C2	CAPROCK CT	57, D3
	59, D3		63, C2	CAPROCK DR	57, D3
	61, D3	CAMBRIDGE RD	49, C2	CARBONERA AVE	11, B1
	63, D4	CAMDEN PASSAGE	55, C2	CARDENAS DR	52, D3
	60, D4	CAMELOT CT	51, E2	CARDINAL CT	62, C3
C 1/4 RD	59, E3	CAMELOT PL	51, E2	CARIBBEAN CT	49, B2
	59, E4	CAMERON ST	61, E2	CARIBBEAN DR	49, A2
C 3/4 RD	61, D1	CAMINO DEL REY DR	50, E1		49, B2
	62, D1	CAMPBELL WAY	63, A2		49, B3
	62, D2		63, B2	CARINA ST	52, D3
	61, D2	CAMPFIRE CT	2, E3	CARLITOS AVE	50, E1
	60, D3	CANAAN WAY	48, B3		49, E4
	64, D3	CANAL RD	25, A1	CARLOTTA CT	40, B3
	59, D3		24, A4	CARLSBAD DR	46, E2
	60, D4		14, D4	CARLTON CT	62, A4
C RD	64, E1	CANARY CT	59, C1	CARMEL CT	49, B2
	61, E1	CANARY LN	59, C1	CAROL CT	72, C2
	63, E1		58, C4	CAROL PL	49, C2
	62, E2	CANARY WOOD CT	62, C2	CAROLINA DR	58, B3
	64, E2	CANCUN CT	49, A2		58, C3
	63, E2	CANDLEWOOD DR	63, C2	CARRIAGE CT	70, A2
	61, E2		63, C3	CARRIAGE HILLS CT	60, E4
	60, E2	CANNELL AVE	60, A2	CARSON LAKE DR	63, B2
	64, E3		60, B2		63, C2
	62, E3	CANON AVE	60, E1	CARTER CT	61, E1
	61, E3	CANVASBACK CIR	48, C2	CARTER LN	61, E2
	63, E3	CANVASBACK PL	48, C2	CASA GRANDE CT	58, B2
	60, E3	CANYON CREEK DR	45, C3	CASA RIO CT	58, A2
	63, E4		45, D3	CASCADE DR	57, D3
	60, E4	CANYON CREEK RD	46, E3	CASCADE AVE	50, E2
	62, E4	CANYON CT	57, D3		50, E3
CABALLO CT	55, D3	CANYON LAND DR	62, B3	CASCADE CREEK CT	62, C4
CABERNET CT	55, C1	CANYON LN	25, A3	CASCADE DR	49, C2
CABERNET DR	55, C2		19, E3		49, D2
CABOOSE AVE	70, A2	CANYON RIM CT	57, D3	CASEY WAY	63, B1
	70, A3	CANYON RIM DR	57, D3	CASIMIR DR	70, C2
CACTUS CT	68, A3	CANYON SHADOW CT	57, C1	CASSIA DR	39, B3
CAGNEY CT	61, A2	CANYON TRAIL CT	62, C3	CASTANEDA DR	52, D3
CALEB ST	48, C3	CANYON TRL	62, C3	CASTLE CT	40, A3
	48, D3	CANYON VIEW DR	57, D3		62, C3
CALLERY CT	63, B3	CANYON VISTA WAY	48, E2	CASTLE DR	13, D4
CALLIE ST	69, A2	CANYON WREN CT	46, D2	CASTLEWOOD CT	57, A3
	69, B2	CAPER CT	49, E3	CASTO LN	74, C3
CALLOW CREEK LN	21, C2				

Street Name	Page Cell	Street Name	Page Cell	Street Name	Page Cell
CATALINA AVE	40, C3	CHALLINOR LN	51, D4		59, C4
CATALINA CT	49, A2	CHAMA LN	48, D3		60, C4
	49, B2	CHAMOMILE DR	61, D2	CHIPETA CT	63, B2
CATALINA DR	49, A2	CHANNING WAY	13, D4		60, C3
	49, B2	CHAPARRAL DR	56, A3	CHIPETA PINES CT	71, B1
	40, C3		56, B3	CHIPPER DR	49, C2
	40, D3	CHARDONNAY CT	57, B3		49, C3
CATALPA CT	39, B3	CHARIS CT	45, D3	CHISWICK WAY	62, C2
CATHY LEE PL	51, D3	CHARLES AVE	37, C2	CHOCTAW PL	62, C2
	51, D4		6, D3	CHRISTENSEN CT	49, D3
CATKIN ST	40, C3	CHARLES ST	72, C2	CHRISTOPHER CT	60, E3
CATSKILL CT	46, E2	CHATFIELD CIR	63, B1	CHRISTOPHER WAY	60, E3
CATSPA W CT	63, B2	CHATFIELD DR	63, B1	CHULUOTA AVE	59, C3
CATTLE DR	2, E3		63, C1		59, D3
CEDAR AVE	62, A1	CHATFIELD LN	63, B1	CICERO DR	55, B2
	60, A1		63, C1	CIDER MILL RD	48, E3
	62, A2	CHELSEA CT	40, D1	CIMARRON DR	48, C2
	60, A2		39, D4	CINDER DR	70, A3
	60, A3	CHEROKEE ST	55, B3	CINDY ANN RD	61, A1
CEDAR CREST LN	38, D3	CHERRY LN	38, C2	CIPOLLA RD	39, B1
CEDAR CT	60, A1		60, E3		39, B2
	60, A3	CHERRYWOOD AVE	40, B2	CIRCLING HAWK CT	70, C4
CEDAR DR	62, A3	CHERT DR	61, C3	CIRCLING HAWK ST	70, C4
	63, C2		61, C4	CITRUS CT	62, A4
CEDAR GLEN WAY	40, C2	CHESHIRE CT	62, C2		62, B4
	40, D2	CHESTNUT CT	49, C2	CITRUS ST	62, A4
CEDAR PL	62, A1	CHESTNUT DR	49, C1		62, B4
	61, A4		49, C2	CITY VIEW LN	58, C3
CEDAR ST	69, A3	CHEY LN	69, A2	CIVIC LN	48, E3
	60, E3	CHEYENNE DR	61, E1	CLANCY AVE	38, C3
CEDAR WAY	40, C2		60, E3	CLAREMONT DR	40, C2
CEDARWOOD CT	62, C2		60, E4		40, C3
CELESTITE DR	39, B3	CHEYENNE ST	55, B3	CLARINET LN	62, D2
CEMETERY LN	19, C3	CHICKADEE CT	62, C3	CLARKDELL CT	49, C1
	19, C4	CHICO DR	70, B3		49, C2
CENTAURI CT	49, C2	CHIMNEY ROCK CIR	48, E2	CLARKTON ST	11, B1
CENTAURI DR	49, C2	CHINLE CT	40, A2	CLAUDIA CT	57, B3
CENTENNIAL RD	62, A1		66, A3	CLAYSTONE CT	58, D3
	62, B1	CHINTO DR	61, C4		58, E3
CENTER AVE	60, A2	CHIPETA AVE	62, B2	CLEAR CREEK DR	62, C4
CENTRAL DR	49, C1		62, B3	CLEARVIEW CT	52, D3
	49, C2		62, B4	CLEARVIEW DR	52, D3
CHABLIS CT	57, B3		60, C1	CLEARWATER CT	48, D3
CHACO CT	46, E3		60, C2		48, E3
CHAFFEE AVE	48, D2		61, C2	CLEMENTS WAY	39, D3
CHALISA AVE	48, D2		60, C3		39, D4



Street Name	Page Cell	Street Name	Page Cell	Street Name	Page Cell
CLEVELAND ST	11, B2	COLONIAL CT	40, D1	COOS BAY ST	62, B2
	51, E1	COLONIAL DR	57, A2	COPPER CANYON DR	48, D2
CLIFF DR	49, D3		46, E2	CORDIAL CT	49, D2
CLIFF ROSA CT	58, D3		46, E3	CORN MAIDEN DR	40, B1
CLIFF VIEW DR	58, D3	COLONY CT	52, D3		40, B2
CLIFFROSE AVE	39, B3	COLONY RD	52, D3	CORONA CT	40, B3
CLIFTON WAY	52, E2	COLORADO AVE	60, C1	CORONADO CT	63, A2
CLINE CT	51, E2		60, C2		63, B2
CLOUD CLIFF CT	45, C4		62, C2	CORONADO ST	11, B2
CLOVER CT	49, E3		60, C3	CORONADO WAY	63, B2
CLOVER LN	7, D1		62, C3	CORRAL CT	48, C3
CLOVERDALE CT	49, E1		59, C4	CORRAL DE TERRA DR	57, B1
CLOVERDALE DR	49, C1	COLORADO CT	62, C2		56, B4
	48, C4	COLOROW DR	62, B2	CORRAL DR	48, C3
	49, D1		62, C2	CORTINA CT	49, D3
CLOVERGLEN DR	50, D3	COLT CT	72, B2	CORTLAND AVE	50, D1
CLUB CT	49, D2	COLUMBA DR	52, D3		50, D2
CLUB DR	49, C2	COLUMBINE CT	58, B2		49, D3
	49, C3	COLUMBINE DR	58, B2		49, D4
CLYMER DR	69, B3	COLUMBINE PARK CT	61, A2	CORTLAND CT	49, D3
	13, D4	COLUMBUS CANYON RD	67, A1	CORTNEY WAY	50, D3
CLYMER WAY	60, E1		67, A2	COTTAGE LN	50, E1
COATES CREEK RD	24, A1		67, B1	COTTAGE MEADOWS CT	51, D2
COBBLEROCK CT	70, C3		67, B2		51, E2
CODELS CANYON DR	67, A1	COMANCHE CT	71, B1	COTTONWOOD DR	49, C1
	66, A4	COMMERCE BLVD	48, E2		49, C2
CODY DR	58, B2	COMMERCE CT	39, C3	COTTONWOOD LAKE DR	63, B2
COFFMAN RD	73, B1	COMMONS CIR	49, E3		63, C2
	73, B2	COMPASS DR	49, B3	COUGAR RUN	40, D3
	73, B3		49, C3	COUGAR RUN CT	63, B3
	21, C1	COMPTON CT	40, C3	COULSON DR	70, A2
	73, C3	COMPTON ST	61, B2		61, E2
	21, D1	COMSTOCK DR	39, B3	COUNTRY CLUB PARK RD	59, C2
	71, D3	CONCORD LN	61, E2		59, D1
	71, E3	CONE CT	63, B2		59, D2
COGNAC CT	57, B3	CONESTOGA CIR	52, E2	COUNTRY CT	52, D1
COKE OVENS CT	57, E4	CONESTOGA DR	45, D4	COUNTRY LANE CT	50, D3
COLANWOOD ST	61, A3	CONFLUENCE CT	61, E3	COUNTRY MEADOWS CT	45, D3
	50, E3	CONIFER CT	50, D1	COUNTRY MEADOWS DR	45, D3
COLEX DR	46, C4	CONNECTOR RD	46, C3		45, D4
	46, D4	CONSISTORY CT	59, A4	COUNTRY RD	51, D1
COLLEGE PL	60, A2	CONTINENTAL CT	49, C2		51, D2
COLLUM LN	70, A1	CONTINENTAL DR	49, C2	COUNTRY RIDGE RD	70, B2
	70, A2	COON CREEK RD	15, D1	COUNTRY VIEW AVE	52, D1
COLLYER AVE	63, A3		14, D4		51, D4
COLOMBARD CT	57, B3	COOP CT	62, C2	COUNTRYSIDE LN	62, C4

Street Name	Page Cell	Street Name	Page Cell	Street Name	Page Cell
COUNTY HWY 306	6, A1	CREEKSIDE CT	57, A2	CRYSTAL RIVER DR	62, C4
COUNTY RD 200	5, A1		46, E2	CRYSTAL WAY	39, B3
	5, A2	CRESCENT CT	48, D3	CUMBRES CT	50, E2
	4, A4	CREST CT	49, D2	CUMBRES DR	50, E2
COUNTY RD 201	1, A2	CREST VIEW CT	49, D3	CUNNINGHAM CT	45, E3
	1, B2	CREST VIEW DR	49, D3	CURECANTI CIR	45, C1
COUNTY RD 204	5, A2	CREST VIEW WAY	49, D3		45, C2
COUNTY RD 205	2, A3	CRESTHAVEN DR	39, A3		45, D1
	2, B3		39, B3		45, D2
COUNTY RD 206	1, A2	CRESTLINE CT	46, E3	CURECANTI DR	45, D1
	1, A3	CRESTMONT CT	52, D1	CURRIER RANCH RD	8, B1
	1, B2	CRESTONE CT	50, D3		8, C1
	1, B3	CRESTRIDGE CT	49, D2	CURTIS AVE	37, C2
	1, B4	CRESTRIDGE DR	49, C2	CUTTING CT	21, C2
COUNTY RD 222	4, A1		49, D2		21, D2
	4, A3	CRESTWOOD AVE	61, A3	CYNTHIA LN	51, D3
	3, A3	CRETACEOUS CT	39, D3	CYPRESS CT	49, D4
	3, A4		39, D4	D 1/2 CT	61, C3
	4, B1	CRIPPLE CREEK CT	62, C4	D 1/2 RD	62, C1
COUNTY RD 258	2, A2	CRIPPLE CREEK DR	39, B3		64, C1
	2, B2	CRIS MAR ST	50, D3		63, C1
COUNTY RD 299	5, A2		50, E3		63, C2
	5, A3	CRISTA LEE WAY	70, A3		64, C2
COUNTY RD 306	6, A1	CROCUS CT	49, D3		62, C2
COUNTY RD 318	5, A4		49, D4		61, C2
COUNTY RD 490	4, A3		49, E4		61, C3
COURT RD	61, A1	CROCUS ST	49, E4		63, C3
	61, B1	CROSBY AVE	59, B3		62, C3
COVENTRY CT	70, A2		59, C3		62, C4
	63, C2	CROSS CANYON LN	63, B1		61, C4
COVENTRY PL	70, A2		62, B4		63, C4
COVEY AVE	51, D3	CROSSING ST	48, D2	D 1/4 RD	65, C1
COVEY RD	48, A3	CROSSROADS BLVD	49, B2		62, C1
COYOTE CT	57, C2		49, B3		63, C2
COYOTE RUN	22, A4		49, C3		65, C2
CRAIG ST	71, C1		49, C4		62, C2
	71, C2	CROSSROADS CT	49, B4		63, C3
CRAWFORD AVE	59, C3		49, C4		62, C3
	59, D3	CROW RIDGE RD	10, B1		61, C3
CRAWFORD LN	55, B2	CROWN CT	43, D3		64, C4
	55, C2		11, D3		61, C4
CRAWFORD ST	11, B2		39, E3		62, C4
CREEK CANYON RD	26, B1	CRYSTAL BROOK WAY	70, A3	D 3/4 CT	62, B3
	26, C1	CRYSTAL CT	39, B3	D 3/4 RD	63, B1
	26, C2	CRYSTAL DR	62, C3		63, B2
CREEKSIDE CIR	57, A2		62, D3		62, B3
					63, B3

Street Name	Page Cell	Street Name	Page Cell	Street Name	Page Cell
D 3/4 RD	64, B3	DARLENE CT	51, E3	DESERT HILL CT	57, B2
	62, B4	DARREN WAY	50, D3	DESERT HILLS RD	57, B2
	59, C2		50, E3	DESERT MEADOWS CT	43, C3
D 5/8 RD	62, C2	DARTMOUTH LN	61, E2	DESERT RD	27, A2
D 6/10 RD	64, B2	DAVID CT	40, D2		73, C3
D 7/10 RD	64, B2	DAVID ST	69, A2		21, D2
D 7/8 RD	63, B2		60, E2		73, D3
	63, B3	DAVIS CIR	55, B3		73, D4
D RD	63, C1	DAVIS DR	59, D3		21, E2
	62, C1	DAVIS RD	62, B2	DESERT TRAILS DR	58, D3
	59, C2		62, C2	DESERT VARNISH CT	57, D3
	64, C2	DAWN CT	61, A3	DESERT VISTA CT	21, C2
	63, C2	DAWN DR	61, A3		21, D2
	62, C2	DAY BREAK AVE	50, E1	DESERT VISTA RD	21, D2
	64, C3	DAYTONA DR	61, D2	DEVILS CANYON RD	39, E2
	60, C3	DAZIE JO ST	63, B1	DEVILS THUMB DR	48, E2
	63, C3		63, B2	DEVIN DR	51, D4
	61, C3	DEAN CT	40, B2		51, E3
	62, C3	DEBRA ST	62, C2		51, E4
	64, C4	DEE ANN ST	40, B2	DEVON CT	62, C2
	61, C4	DEE VEE DR	70, B2	DEWEY PL	48, E3
	62, C4		70, B3	DIAMOND CT	63, B2
	60, D2		70, C2	DIANA CT	39, E3
	59, D2	DEER CROSSING RD	11, B4	DIKE RD	59, B1
	59, D3	DEER HILL RD	25, B3		59, B2
	60, D3	DEER PARK CT	45, D1		58, B3
DA VINCI PL	57, C3	DEER PATH	22, A4		58, B4
DAHLIA CT	49, D2	DEER VIEW LN	49, D3		59, C2
DAHLIA DR	49, D1	DEERFIELD AVE	63, A3	DILLON CT	50, D1
	49, D2	DEL MAR CIR	49, B2	DINOSAUR CT	57, C3
DAISY LN	40, A2	DEL MAR DR	49, A2	DIVIDE CREEK RD	8, A4
DAKOTA CIR	57, D3		49, B2		9, B1
	57, D4		49, B3		8, B4
	58, E1	DELEAN WAY	40, B2		9, C1
	57, E3	DELICIOUS DR	63, A4		9, C2
	57, E4		63, B3	DIVIDE RD	22, D1
DAKOTA CT	57, E3		63, B4		22, E1
DAKOTA DR	66, A3	DELL CT	11, B4	DIXON AVE	57, B3
	40, B2	DELORES DR	38, D3	DODGE CT	62, B2
	40, B3	DEMENSE AVE	48, D2	DODGE ST	62, A2
	57, E3	DENNIS AVE	52, D3		62, B2
DANE LN	49, B2	DENVER AVE	37, C2		62, C2
DANIEL DR	49, C2	DERBY CT	63, C2	DOGWOOD CT	39, B4
DARBY DR	50, E4	DERBY DR	63, C2		49, D4
DARCY JO LN	40, B2	DESERT BLUFF CT	65, B4	DOGWOOD DR	39, B4
DARLA DR	50, D2	DESERT CT	69, B3	DOLORIS ST	60, E2
	50, D3				

Street Name	Page Cell	Street Name	Page Cell	Street Name	Page Cell
DOMINGUEZ AVE	69, A2		18, D4		52, E3
DONALDSON RD	59, D2		19, D4		52, E4
	59, E2		18, E1	E 3RD ST	37, C2
DONNA ROBERTS LN	62, C2		18, E2	E 4/10 RD	65, A3
DONOGAL CT	61, C4		18, E3		65, A4
DONOGAL DR	61, C4		18, E4	E 4TH ST	37, C2
DORIS RD	62, C2	DUBLIN WAY	51, D4		37, C3
DOROTHY AVE	69, A3	DUBONNET CT	57, B3	E 5TH ST	37, C2
DOTTIE LN	49, E3	DUFFY DR	62, B4		37, C3
DOUBLE RING CT	11, D4		62, C4	E 7/8 RD	56, A3
DOUG DR	40, A2	DUKE DR	50, E2		50, E3
	40, B2	DUPONT CT	62, B3	E ADDINGTON LN	40, C3
DOUGHERTY CT	42, C4	DURANGO DR	70, A2	E ALCOVE DR	58, B2
	42, D4		70, A3		58, C2
DOUGLAS PL	51, D3		70, B3	E ARBOR CIR	57, A3
DOVE CT	58, B2	DUSTY DR	11, B4		57, B3
DOVER CT	62, C2	DYER RD	21, C2	E ASPEN AVE	40, C1
DOVER ST	40, D1	E 1/2 RD	65, A1		40, C2
DOWNEY AVE	63, C2		63, A1		40, C3
DOWNEY CT	63, C3		62, A2		39, C4
DREAM ST	71, B1		65, A2	E ASPENWOOD CT	51, D2
DRESSELL DR	59, C1		58, A2	E BRAMBLING LN	49, D3
	59, D1		63, A2	E CANYON CT	57, D3
DRIFTWOOD LN	57, A3		65, A3	E CARMEL CT	49, B2
DROTT ST	63, A2		63, A3	E CAROLINA AVE	40, C1
DRUMLIN CIR	40, C3		62, A3		40, C2
DRUMLIN ST	40, C3		62, A4		40, C3
DRY CREEK CT	70, C4		57, B1	E CEDAR CT	40, D2
DRY CREEK PL	70, C4		58, B2	E CEDAR MEADOWS CT	45, D4
DRY CREEK RD	70, C4		57, B2	E CHUKAR WAY	63, B3
DRY FORK CT	62, C3		56, B4	E CLEVELAND AVE	40, C1
DRY FORK WAY	62, C3	E 1/4 RD	64, A1		40, C2
	62, D3		65, A2	E CLIFF DR	49, D3
DRY MESA DR	70, B2		64, A2	E COLUMBINE AVE	40, B1
DS RD	24, A1		62, A2		40, B2
	24, A2		63, A3		40, C1
	24, A3		62, A3		39, C4
	20, C1		65, A3	E COLUMBINE DR	58, B2
	19, C1		63, A4	E CONCORD DR	40, D1
	19, C1		62, B2		39, D4
	66, C2		56, B3	E CONESTOGA CIR	52, E2
	19, C4		63, B3	E CRETE CIR	59, A3
	66, D1	E 3/4 RD	57, A1	E DAKOTA DR	66, A3
	19, D1		57, A2		66, A4
	66, D2		56, A3		57, E4
	19, D2		56, A4	E DANBURY CIR	70, A2
	19, D3		53, E1		

Street Name	Page Cell	Street Name	Page Cell	Street Name	Page Cell
E DANBURY CT	70, A2	E LYNWOOD ST	69, A4		58, B3
E DOWNEY CIR	63, C2		60, E4		62, B4
E EIDER CT	63, C1	E MAIN ST	61, C1		64, B4
E EIGHTH ST	55, C3		60, C3		65, B4
E ERIKA CT	50, C3		60, C4		63, B4
E FALLEN ROCK RD	67, A2	E MALLARD WAY	62, C4	E ROOD CIR	63, C2
	67, B1	E MANDARIN CT	63, C1	E SADDLE DR	56, A4
	67, B2	E MAYFIELD DR	59, C2		56, B4
	66, B4	E MCCUNE AVE	40, C1	E SCENIC DR	58, C3
E FIFTH ST	55, C3		40, C2	E SECOND ST	55, C3
E FIRST ST	55, B3		39, C4	E SHERWOOD DR	60, B1
E FORESIGHT CIR	48, E2	E MERGANSER LN	63, C1		59, B4
	48, E3	E MOORLAND CIR	51, D2	E THIRD ST	55, C3
E FOURTH ST	55, C3	E MORRISON CT	66, A3	E TOMAHAWK CIR	52, D1
E GLOUCESTER CIR	70, A1	E NIAGARA CIR	61, B2	E VALLEY CIR	58, D3
E GOLDEN DR	23, A1	E OTTLEY AVE	40, B1	E VALLEY CT	51, E2
	22, A4		40, B2	E VALLEY DR	62, A2
E GOOD HOPE CIR	63, A3		39, B4		62, B2
	52, E3	E PABOR AVE	40, C1		51, E2
E GRAND AVE	40, C2		40, C2	E VALLEY ST	62, B3
E GRAYS PEAK	63, C2		39, C4	E VIA LE PAZ DR	40, A2
E GREENFIELD CIR	50, E4	E PAGOSA DR	50, D1		11, C4
E GREENWOOD DR	57, B3		50, D2	E VIEW DR	61, A4
E GROVE DR	62, C4	E PARADISE WAY	39, A1	E VISTA DR	51, E2
E HALL CT	63, A2		39, B1	E YUCATAN CT	49, A2
E HANOVER CIR	70, A1	E PARK AVE	50, E1		49, A3
E HARBOR CIR	48, C2	E PARKVIEW DR	69, A3	EAGLE CREST CT	58, C3
E HARRISON AVE	40, C1		60, E3	EAGLE CT	56, B4
	40, C2	E PAULSON DR	40, B1		56, C4
E HERITAGE CT	40, D1		39, B4	EAGLE DR	50, B2
E HIGHLAND DR	61, E1	E PEACE DR	51, D3	EAGLE POINT CT	58, B2
	61, E2	E PIAZZA CT	49, D4	EAGLE RIDGE CT	69, B2
E HWY 6 AND 50	40, C1	E PIAZZA PL	49, D3	EAGLE RIDGE DR	69, B2
	40, C2		49, D4	EAGLE TRAIL CT	27, B3
	39, C4	E PIONEER VILLAGE CIR	52, E2	EAGLE VIEW DR	25, A3
	40, D2	E PLATEAU CT	58, D3		25, B3
	40, D3	E RD	21, A3	EAGLE WAY	40, E3
E INDIAN CREEK DR	50, D2		65, B1	EAGLE WOOD CT	62, C2
	50, D3		63, B1	EAGLES WAY	15, C1
	50, E3		58, B2	EASTBROOK ST	62, A3
E KEENER CT	63, C1		65, B2		51, E3
E LAKERIDGE DR	58, D3		62, B2	EASTER HILL CT	58, B1
E LAURA AVE	40, C2		63, B2	EASTER HILL DR	58, B1
E LEXINGTON WAY	40, D1		63, B3		58, B2
	39, D4		64, B3		58, C1
E LIBERTY CT	45, D3		62, B3	EASTERN VIEW DR	58, C3

Street Name	Page Cell	Street Name	Page Cell	Street Name	Page Cell
EASTGATE CT	61, B2	ELK RESERVE RD	25, A4	ESCONDIDO CIR	57, B2
EASTMOOR DR	62, A2		19, E4		57, B3
EASTVIEW CT	61, A4	ELKHART LN	51, E3		57, C2
EASTVIEW DR	61, A4	ELLA CT	59, A3	ESPRIT LN	40, A1
EASTWOOD PL	62, A1	ELLA ST	59, A3		40, B1
	61, A4	ELLENDALE DR	62, A2	ESTATE ST	61, B3
EASTWOOD ST	62, A1	ELLINGWOOD AVE	52, E1	ESTATES BLVD	48, C3
	51, E1		51, E4	EVANS AVE	62, B3
ECHO CANYON CT	57, D4	ELM AVE	63, A2	EVANSTON AVE	62, A3
	57, E4		61, B1	EVERGREEN RD	61, C2
ECHO CANYON ST	40, A2		62, B1		61, D2
ECHO CANYON WAY	40, A2		63, B2	EWING ST	58, B2
ECHO ST	62, D2		62, B2	EXPLORER CT	58, D3
ED CT	40, B2		61, B2	F 1/2 RD	52, D1
EDEN CT	49, A2		60, B2		49, D1
EDLUN RD	70, B2		61, B3		51, D1
EDRIS CT	62, B4		60, B3		51, D2
EGRET CIR	48, C3		59, B4		48, D2
EIDER CT	48, C2		60, B4		52, D2
EISENHAUER ST	48, D3		38, C2		49, D2
	48, E3	ELM CIR	61, B2		52, D3
EL CORONA DR	49, E4	ELM CT	60, B1		51, D3
EL JARDIN DR	63, B3		60, B2		47, D3
EL MONTE CT	58, A2	ELM DR	61, B2		50, D3
EL MORO CT	58, A2		70, B3		49, D3
EL RIO CT	58, B2	ELM LN	45, D4		48, D3
EL RIO DR	58, A2	ELMONT CT	40, B3		48, D4
	58, B1	ELMWOOD AVE	40, A1		47, D4
	58, B2		40, B1		52, D4
EL TORRO RD	70, B3		39, B4		50, D4
	70, B4	ELMWOOD CT	39, A3		51, D4
EL VERANO CT	58, A2	ELMWOOD DR	62, C2	F 1/4 RD	52, D1
ELBERTA AVE	55, B2	EMERALD CIR	62, A1		51, D1
	55, C2	EMERALD CT	63, B2		51, D2
ELBERTA DR	39, A3	EMERGENCY ENTRANCE	60, A2		45, D2
	72, A3		49, E1		52, D2
	39, B3		49, E2		50, D2
ELDERBERRY CIR	49, D4	EMILY DR	70, B2		55, D2
ELDERBERRY CT	49, D4	ENCANTO CT	40, C2		52, D3
ELDERBERRY DR	39, B3	ENTRADA CT	57, D4		55, D3
	39, B4		57, E4		50, D3
ELDORA CT	50, D1	ENTRADA ST	52, D2		51, D3
ELDORADO DR	48, E3		52, E2		50, D4
ELIZABETH CT	45, D3	EPPS DR	61, B3		48, E1
ELK DR	19, D3	ERIKA RD	50, C3		48, E2
ELK RANCH RD	25, A4	ESCALANTE ST	60, E2		45, E3
				F 1/8 RD	48, E1

Street Name	Page Cell	Street Name	Page Cell	Street Name	Page Cell
F 1/8 RD	49, E1	FAIRCLOUD WAY	51, D2		61, D3
	48, E2	FAIRFIELD CT	52, E2	FLOWER ST	49, C2
F 3/10 RD	51, D1	FAIRGROUNDS ENTRANCE	70, B1	FLY ROD LN	7, D3
	51, D2	FAIRVIEW AVE	59, C3		7, D4
	52, D3	FAIRWAY DR	49, C3	FOOTHILL DR	72, A3
	50, D4		11, D4	FORD ST	52, E1
F 3/4 RD	53, C3		40, E3	FORELLE CT	63, B3
	53, C4	FAIRWAY VIEW DR	71, B1	FORELLE ST	63, B3
	48, D1	FAIRWOOD PL	49, D3	FORESIGHT CIR	48, E2
	52, D1	FALCON POINT CT	58, B2	FOREST HILLS AVE	48, D3
	51, D2	FALCON RIDGE DR	70, B2	FORMAY AVE	61, A3
	53, D2	FALCON WAY	50, B1	FORREST WAY	63, A1
	48, D2	FALL CREEK DR	70, A2		62, A4
	53, D3		61, E2	FORT GARLAND DR	51, E1
	45, D3		61, E3		51, E2
	51, D3	FALL VALLEY AVE	48, E3	FORT UNCOMPAGRE DR	51, D1
	51, D4	FALLS VIEW CIR	48, D2		51, E1
	48, D4		48, D3	FORTY NINER DR	39, B3
	45, D4	FAWN CT	7, D4	FOSTER LN	73, B3
	13, D4	FAWN LN	45, C1		73, C3
F 3/8 RD	48, D1		11, D4	FOUNTAIN GREENS PL	48, C2
	47, D4	FAWN RIDGE CT	58, A1	FOUNTAINHEAD BLVD	48, C2
F 5/8 RD	53, D1	FEATHER CT	57, C3		48, D2
	53, D2	FELS CROSS WAY	22, A4	FOUR BALL CT	56, B4
	52, D3	FENEL AVE	61, C2	FOUR CORNERS DR	70, A3
	52, D4	FENTON ST	48, D3		70, B3
F RD	55, D1	FENWICK LN	62, D1	FOUR LEAF CIR	50, D3
	55, D2		62, D2	FOUR STAR CT	52, D4
	54, D3	FERN DR	63, C2	FOUTS CT	40, B2
	53, D4		63, C3	FOWLER DR	39, E3
	54, D4	FERNDELL RD	7, E4	FOX RUN	63, B3
	54, E1	FERNWOOD CT	49, D3		48, C3
	52, E1	FERREE DR	46, E1	FOXEN CT	12, D3
	53, E1	FILMORE AVE	48, D2	FOXFIRE CT	46, B4
	46, E2	FIONA WAY	50, D3		46, C4
	53, E2	FIRE WILLOW ST	62, D1	FOXGLOVE CT	49, C1
	52, E2	FISCHER AVE	69, A3	FOXTAIL RD	48, B3
	54, E2	FLAMECREST DR	39, A3		48, C3
	52, E3		51, E2	FOXWOOD CT	45, D3
	53, E3	FLAT ROCK CT	63, B3		45, D4
	46, E3	FLETCHER LN	48, D3	FOY DR	58, B1
	54, E3		48, E3		57, B4
	51, E3	FLORA CT	60, A4	FOY RD	74, C2
	53, E4	FLORENCE RD	62, B1		74, C3
	52, E4		62, C1	FR 105	23, B1
	51, E4	FLORIDA ST	61, D2		23, B2
FAIRBANKS LN	51, D3				

Street Name	Page Cell	Street Name	Page Cell	Street Name	Page Cell
FR 105	22, B3		48, C2		52, C4
	22, B4		55, C3		53, C4
	23, C1		55, C4		55, C4
	22, C2		13, D4		54, C4
	23, C2	G 1/8 RD	48, C2		50, C4
	22, C3	G 2/10 RD	55, C3		48, C4
FRACTURE LN	48, E3		13, D4		48, D1
FRANCES CT	70, B4	G 3/4 RD	49, B1		47, D1
FRANKLIN AVE	59, B3		49, B2		48, D2
	59, B4		47, C1		47, D2
FREEDOM CT	45, D3		46, C4		51, D2
FREMONT ST	40, C3	G 3/8 RD	55, C1		50, D3
	40, D3		49, C2		47, D3
FRIENDSHIP CT	63, B3		48, C2		48, D3
FRIENDSHIP DR	63, B3		48, C3		47, D4
FRONT ST	63, A2		54, C4		46, D4
	55, C2	G 4/10 RD	55, B1		13, D4
	54, C2		55, B2	GABLE CT	61, A2
	54, C3		54, B3		50, E2
	54, D1		54, B4	GALAXY CT	49, C2
	53, D2		54, C2	GALAXY DR	49, C2
	54, D2		54, C3	GALENA DR	39, B3
	53, D3	G 7/10 RD	55, B1	GALLEY LN	48, D3
	53, D4		54, B2		48, D4
	53, E1		55, B2	GALLOWAY CT	61, C4
	53, E2		55, B3	GALVIN RD	59, C2
	52, E2		54, B3	GAMAY CT	57, B3
	52, E3		55, B4	GAMBELS RD	48, A3
	52, E4		54, B4	GARDEN CRESS CT	61, A2
FRONTIER ST	71, A1		13, D4	GARDEN CT	61, B2
	71, B1	G RD	49, C1	GARDEN GROVE CT	61, A2
	71, B2		53, C1	GARDNER AVE	63, A3
FRUITRIDGE DR	48, E3		51, C1	GARDNER WAY	63, A2
	48, E4		55, C1		63, B2
FRUITVALE CT	62, B2		54, C1	GARFIELD DR	62, A1
FRUITWOOD CT	62, B2		53, C2		61, A3
FRUITWOOD DR	62, A2		51, C2		70, A3
	62, B2		49, C2		62, B1
FS RD	23, B1		54, C2		54, B3
FS-44 5/10 RD	22, A3		55, C2		70, B3
	22, B3		55, C3		
	14, E3		48, C3	GARFIELD ST	11, B2
G 1/2 RD	49, C2		54, C3	GARLAND CT	63, A2
	48, C2		49, C3	GARLAND ST	63, A2
	48, C3		50, C3		63, B2
	48, C4		53, C3	GARNET AVE	48, D2
G 1/4 RD	48, C1		52, C3	GARNET DR	39, B3



Street Name	Page Cell	Street Name	Page Cell	Street Name	Page Cell
GARRETT WAY	48, D2		62, D2	GRAND OVERLOOK CT	68, A3
GARRISON CT	49, B2	GLOBE WILLOW DR	63, A3	GRAND OVERLOOK DR	68, A3
GARY DR	69, A2		52, E3	GRAND PARK DR	47, C2
GAYLORD ST	73, B3	GLORY VIEW DR	70, B2	GRAND VALLEY CANAL RD	64, A2
GEMINI PEAK LN	52, E1	GLOUCESTER AVE	70, A1		64, A3
GEMSTONE CT	48, D2	GOLD LAKE DR	11, B2		54, D1
GEMSTONE WAY	48, D2	GOLD LEAF CT	48, D3		54, D2
GENTLE WINDS CT	63, B3	GOLD RUSH DR	39, B3		54, D3
GERKEN CT	51, E2	GOLDEN DR	22, A4		53, E3
GERKEN RD	51, E2	GOLDEN EAGLE CT	27, A3		53, E4
GERONIMO WAY	16, A1	GOLDEN HAWK WAY	71, B2	GRAND VALLEY DR	62, A2
	15, A4	GOLDEN JUBILEE DR	39, A3		62, B2
GETTYSBURG ST	69, A1		39, B3		51, D2
	69, A2	GOLDEN RANCH RD	11, C4		51, E2
GEWONT LN	39, C3	GOLDEN SUN AVE	63, B2	GRAND VIEW CIR	50, D1
GIBRALTAR CT	70, B3	GOLDENEYE AVE	63, C1	GRAND VIEW CT	50, E2
GIGAX LN	69, B3		62, C4	GRAND VIEW DR	50, D1
GILL CREEK CT	70, A2	GOLDENROD CT	47, C1		50, E1
	61, E2	GOLDFINCH CT	62, C3	GRAND VISTA DR	12, D3
GILPIN ST	11, B2	GOLDFORE DR	49, C3	GRAND VISTA WAY	49, A2
GILSONITE AVE	11, B1	GOODFELLOW CT	21, D3		12, D3
GLACIER DR	46, E2	GOTHIC CT	62, A4	GRANDE CACHE CT	58, E2
GLADE CT	62, C3	GOVT CANAL RD	2, C1	GRANDE RIVER DR	55, B1
GLADE PARK RD	59, D2		1, C3		55, B2
GLEN CARO DR	48, C4		1, C4	GRANDVIEW PARK DR	63, E2
	49, D1		1, D3	GRANITE CT	57, C3
	48, D4		1, D4	GRANITE DR	40, D2
GLEN CT	49, E2	GRADY DR	7, D4	GRANITE FALLS WAY	57, D3
GLEN HAVEN ST	40, C3	GRANADA DR	55, C2	GRANITE PKWY	70, B2
GLEN RD	61, A2		55, C3		70, B3
	61, B2	GRAND AVE	61, C1	GRANT CT	60, E4
	61, C2		60, C1	GRANT RD	59, C2
GLENARM AVE	38, C3		60, C2	GRASSY RIDGE RD	10, A2
	38, D3		60, C3		10, B1
GLENDALE WAY	62, C3		60, C4		10, B2
GLENDAM DR	63, B1		59, C4		10, C1
	63, B2		52, E3	GRAY FOX CT	63, B3
GLENN EVERET CT	63, B1	GRAND CASCADE CT	50, E2	GRAYS PEAK CT	63, C2
GLENSTONE CT	57, A3	GRAND CASCADE WAY	50, E2	GREAT PLAINS DR	70, C4
GLENWOOD AVE	60, B1	GRAND FALLS CIR	50, E2	GREEN ACRES ST	63, B2
	60, B2	GRAND FALLS DR	50, E2	GREEN CT	51, E2
	37, B2	GRAND MEADOW AVE	62, B2	GREEN FLASH DR	47, B4
	60, B3	GRAND MESA AVE	60, E1	GREEN PL	51, E2
	37, C2		60, E2	GREEN RIVER DR	62, C4
GLENWOOD DR	60, E2	GRAND MESA VIEW DR	21, D3		62, D4
GLOBE WILLOW AVE	62, D1		21, E3	GREENBELT CT	58, B2

Street Name	Page Cell	Street Name	Page Cell	Street Name	Page Cell
GREENBELT DR	58, B1	GUNNISON RIDGE CT	69, B2		59, A4
	57, B4		69, B3	HALL DR	62, A2
GREENBRIAR CT	58, B2	GUNNISON WAY	62, B2	HALL ST	40, B2
GREENBRIAR ST	40, D1	H 1/2 RD	46, A3	HALLMARK PL	51, E4
	40, D2		46, B3	HAMLET ST	50, E1
GREENLEAF DR	62, B3	H 1/4 RD	46, B3	HANCOCK ST	62, D1
	62, C3	H 3/4 RD	49, A1	HANNAH LN	48, D1
GREENWAY DR	39, C3		49, A2		48, D2
GREENWOOD DR	57, A3		48, A3	HARMONY RD	61, B4
	57, B3		45, A3	HARRIS RD	61, B2
GREGORY DR	62, B3		45, A4	HARRISON CREEK RD	8, C1
GREIG AVE	37, C2		48, A4		7, C4
GREYSTONE DR	48, B2	H 6/10 RD	50, A3		8, D1
	48, B3		50, A4		8, E1
GRIFFITH LN	19, E3	H CT	48, B2	HARTFORD AVE	61, E2
GRIZZLY CT	70, A3	H RD	48, B1	HARTFORD CT	40, D1
	61, E3		46, B1		40, D2
GROSBEAK CT	62, C3		50, B1		60, E4
GROUSE CT	58, B2		49, B1	HARTZ CT	40, B3
GROUSE PL	63, B3		47, B1		40, B4
GROVE CREEK RD	38, C2		49, B2	HAVEN CREST CIR	49, A2
	38, D2		50, B2	HAVEN HILL CT	49, A2
	38, D3		48, B2	HAVEN HILL DR	49, A2
	38, D4		47, B2	HAWKEYE RD	11, B1
GROVE PARK RD	22, A4		46, B2		10, B3
GUMMERE RD	57, B3		47, B3		10, B4
GUNNISON AVE	61, B1		48, B3		11, C1
	60, B1		46, B3		11, C2
	62, B1		49, B3	HAWKWOOD CT	62, C2
	62, B2		46, B4	HAWTHORNE AVE	50, D1
	61, B2		49, B4		50, D2
	60, B2		48, B4		49, D3
	60, B3		47, B4		49, D4
	62, B3	HACIENDA DR	58, B2	HAWTHORNE ST	40, B2
	61, B3	HACIENDA ST	58, B2	HAYDEN ST	71, C1
	60, B4	HALE AVE	59, C4	HAYES DR	48, D2
	59, B4		59, D3	HAYSTACK RD	9, C2
			59, D4		9, C3
GUNNISON CT	62, B2	HALL AVE	60, A1	HAZEL CIR	40, B1
GUNNISON DAM RD	68, A3		61, A1		40, B2
	69, B1		62, A1	HE RD	14, D4
	68, B3		60, A2	HEARTHSTONE CT	58, E2
	68, B4		61, A2	HEATH DR	39, B3
	69, C1		63, A2	HEATHER RD	49, C2
	69, C2		60, A3	HEATHERLY LN	40, C2
	69, C3		60, A4	HEATHERTON AVE	51, E3
	69, C4		61, A4		

Street Name	Page Cell	Street Name	Page Cell	Street Name	Page Cell
HEIDEL ST	50, E4	HIGHLAND DR	52, D4	HOLLYHOCK LN	49, D2
HEIDI CT	50, E3	HIGHLINE CANAL RD	55, B3	HOLTON CT	27, C4
HELEN CT	72, C2		55, B4	HOME RANCH CT	44, E1
HELENA CT	60, E4		13, C4	HOMESTEAD CT	73, A4
HELENA ST	52, D2	HIGHLINE DR	52, D2		73, B3
	52, E2	HIGHTOWER RD	8, C2		73, B4
	60, E4		8, D2		21, C2
HELTON DR	52, D3		8, D3	HOMESTEAD DR	12, B2
HEMLOCK CT	49, C2	HIGHVIEW RD	52, D1	HOMESTEAD RD	49, D2
HEMLOCK DR	39, B3		52, D2	HONEYCOMB LN	63, A3
	49, C2	HILARIA AVE	50, B1	HONEYSUCKLE CIR	39, D3
HENRY CIR	40, D2		49, B4		39, D4
HENRYS LN	11, B2	HILL AVE	61, B1	HOOVER CT	62, A3
HERITAGE LN	55, C2		60, B1	HOOVER DR	62, A3
HERITAGE WAY	50, B2		63, B2		62, B3
HERMOSA AVE	49, E2		62, B2	HOPI DR	55, B3
	49, E3		61, B2		61, E1
HERMOSA CT	50, D3		60, B2	HORIZON 70 CT	49, C3
	50, E4		61, B3	HORIZON CT	50, C1
HERON CT	58, B2		62, B3		49, C4
HICKMAN RD	13, D4		59, B4	HORIZON DR	50, B1
HICKORY CT	49, C1		60, B4		50, B2
HICKORY DR	49, C1	HILL CT	62, B2		50, C1
	49, C2		60, B4		49, C3
HICKORY ST	40, A2	HILL DR	70, C3		49, C4
HIDDEN VALLEY CIR	58, D4	HILL VIEW DR	58, D3		49, D2
HIDDEN VALLEY CT	58, D4	HILLCREST AVE	60, A1		49, D3
HIDDEN VALLEY DR	58, D4		59, A4		49, E2
HIDEAWAY LN	69, B2	HILLCREST MANOR AVE	60, A1	HORIZON GLEN CT	49, D2
	69, B3	HILLSIDE CT	72, A3	HORIZON GLEN DR	49, D2
HIGH ADOBE WAY	19, C4	HODESHA CT	57, A2	HORIZON PL	49, E2
	19, D4	HODESHA WAY	57, A2	HORNBAKER CT	63, A2
HIGH COUNTRY CT	59, B3	HOISINGTON AVE	51, E3		63, B2
HIGH DESERT RD	58, D2	HOLLAND DR	58, B1	HORSE CANYON RD	14, A3
	58, D3		58, B2		5, D2
HIGH POINT CT	11, B4	HOLLAND ST	52, D3		5, D3
HIGH POINTE CIR	59, C2		52, E3		5, E2
HIGH POINTE DR	59, C2	HOLLINGSWORTH ST	48, D3		5, E3
HIGH RIDGE DR	58, D4		48, E3	HORSE MOUNTAIN	55, D3
HIGH SIERRA LN	48, D2	HOLLOW CT	49, D3	HORSESHOE DR	11, B4
HIGH ST	38, C2	HOLLOWAY LN	19, B3	HORSETHIEF CANYON RD	39, C1
	38, C3	HOLLY LN	69, A3		11, C2
	60, D1		60, E3		11, C3
	60, E1	HOLLY PARK DR	40, B3		39, D1
HIGH TIARA CT	56, C4	HOLLY PARK WAY	40, B3		39, D2
HIGHLAND AVE	73, C3	HOLLYBERRY WAY	39, D4		39, E2

Street Name	Page Cell	Street Name	Page Cell	Street Name	Page Cell
HOTEL CIR	11, B1		42, E3	IVANHOE WAY	49, C1
HOTTES ST	11, B2		41, E3	IVORY CT	58, B2
HOUSETOP MOUNTAIN RD	6, A1		42, E4	IVY PL	49, C1
	6, A2		41, E4	J 1/2 RD	41, C3
HOUSTON AVE	60, B2		43, E4	J 1/3 RD	40, C2
HOWARD CT	52, D2	IAN CT	51, D4		40, D2
HUDSON BAY CT	51, D1	IDELLA CT	59, A3		40, D3
HUDSONS BAY CT	51, D1	IE 3/10 RD	14, C4	J 1/4 RD	42, C2
HUDSONS BAY DR	51, D1	IE 3/4 RD	15, C2		42, C3
	51, E1	IE RD	14, C4	J 2/10 RD	41, C1
HUFFER LN	70, A1	IGNACIO CT	48, D3		41, C2
	61, E1	IGNACIO ST	48, D3		40, C2
HUMMINGBIRD CT	62, C3	IMPERIAL LN	51, D2		40, C3
HUNTER CREEK DR	48, D3	INDEPENDENCE RANCH RD	45, D3		40, C4
	48, E3		45, D4	J 3/10 RD	40, C2
HUNTER CT	63, A3	INDEPENDENCE VALLEY DR	45, C3		40, D2
HUNTINGTON POINT LN	63, A3		45, D3		40, D3
HUNTINGTON RD	51, D3		45, E3	J 6/10 RD	40, C3
I 1/2 RD	11, C2	INDEPENDENT AVE	59, B3		40, C4
	40, D1		59, B4	J RD	44, C2
	44, D1	INDIAN CAMP RD	25, A3		43, C4
	42, D1		19, E3		42, D1
	42, D2	INDIAN RD	60, C3		43, D1
	43, D2		60, D3		41, D1
	44, D2	INDIAN WASH CIR	50, E3		43, D2
	40, D2	INDIANA ST	70, B2		42, D2
	42, D3	INDUSTRIAL BLVD	59, A1		41, D2
	43, D3		59, A2		42, D3
	44, D3	INDUSTRIAL CT	59, A2		41, D3
	39, D4		48, E2		43, D3
I 1/4 RD	43, E1	INISHMORE WAY	61, C4		40, D3
	43, E2	INLAND AVE	59, A2		42, D4
	42, E4	INTERLOCHEN CT	48, C2		40, D4
I 3/10 RD	41, E2	INTERSTATE AVE	47, C2		43, D4
	41, E3	INVERNESS WAY	40, C2		41, D4
I 3/8 CT	44, D3		40, C3	JACK CREEK RD	48, C1
	44, E3	IOWA AVE	55, B2		47, C4
I 9/10 RD	13, C4		55, C2	JACKSON ST	52, D2
I RD	12, D3		55, D2		52, E2
	11, D4	IRIS CT	57, B4	JACOB WAY	70, A3
	44, E1	IRISH WALK	51, D4	JACQUIE RD	70, B3
	42, E1	IRON HORSE CT	58, D2	JADE LN	49, B2
	44, E2		58, E2	JAIDA CT	63, C3
	42, E2	IRON WOOD CT	40, B2	JAKARLIN CT	48, C2
	43, E2	IRWIN ST	52, D2	JAMAICA DR	49, B2
	44, E3		52, E2	JAMES CT	40, D2
	43, E3			JAMES ST	60, E2

Street Name	Page Cell	Street Name	Page Cell	Street Name	Page Cell
JAMISON AVE	52, E1	JOUFLAS CT	44, D3		40, B4
	52, E2	JOYCE AVE	70, B2		41, B4
JANECE DR	48, D3	JS RD	26, B1	KACHINA DR	71, A1
JAQUETTE LN	62, A3		25, B4	KADESH WAY	57, A2
	62, B3		25, C3	KALEY ST	40, D1
JASMINE CT	49, B2		25, C4		40, D2
JASMINE LN	49, C1	JUBILEE CT	49, D2		39, D4
	49, D1	JUNIPER CT	59, B3	KALINDA TRL	62, C2
JASON CT	52, D2	JUNIPER ST	59, A3		62, C3
JASON LN	52, D2		39, B3	KAMI CIR	12, D3
	52, E2		59, B3	KANAL CT	70, C3
JASPER DR	39, B3	JURASSIC AVE	39, D3	KANDLE CT	40, D1
JAVAN CT	40, B2		39, D4	KANNAH CREEK RD	27, A3
JAY CT	48, C3	JURASSIC CT	39, D3		27, A4
	48, C4	JUSTICE CT	49, B4		22, D1
JAY LEE ST	63, A2	JUSTICE DR	49, B4		22, D2
	63, B2	JUSTMAN ST	41, B1		22, E1
JE 1/4 RD	15, C1		40, B4	KANSAS AVE	58, B1
	14, C4	K 1/2 RD	42, A2		58, B2
JE 3/10 RD	15, C3		43, A2	KAPOTA ST	48, D3
JEAN LN	50, D3		42, A3	KAREN CT	50, D3
JEFFERSON CANYON RD	19, D3	K 3/4 RD	40, A1	KAREN LEE DR	50, D3
JEFFERSON CT	45, E3		43, A2	KARP AVE	40, D2
JEFFERY DR	70, A3		39, A3	KASSANDRA AVE	47, E3
JENTRY CT	49, B2		42, A3	KASSY CT	69, A2
JESSE CT	57, A2		39, A4	KATHLEEN CIR	61, D2
JESSE WAY	57, A2		12, C2	KATHY CT	72, C2
	46, E2	K 4/10 RD	40, B2	KATHY JO LN	70, B3
			40, B3		70, B4
JOALAN CT	62, B3	K 6/10 RD	40, A1	KATHY LYNN ST	60, E2
JOAN WAY	50, D3		40, A2	KATIE LN	70, B2
JOANN CT	40, B2	K RD	42, B1	KAVA CT	61, E2
JOEL CT	62, B3		43, B1	KAVA WAY	61, E2
JOEY LN	63, B1		40, B1	KAY ST	52, D1
JOHN BROWN RD	33, A2		41, B1		51, D4
	33, B1		39, B2		51, E4
	33, B2		43, B2	KAYDEN CT	48, A3
	74, D2		40, B2		48, A4
	74, E2		41, B2	KAYENTA DR	45, D2
JOHNEVAN CT	62, C1		42, B2		45, E2
JON HALL	70, B3		42, B3	KAYENTA WAY	40, D2
JON HALL RD	70, B3		43, B3	KAYLEE CT	50, D3
JORDAN CT	45, D4		41, B3	KE 1/2 RD	14, B4
JORDANNA RD	49, B2		40, B3	KE 6/10 RD	15, B1
JORNADA ST	63, C1		39, B3		14, B4
JOSHUA CT	45, D3		42, B4	KE 9/10 RD	14, B4
JOSILYN CT	49, B2		39, B4		

Street Name	Page Cell	Street Name	Page Cell	Street Name	Page Cell
KE RD	15, B1	KIMBERLY DR	49, C2	KRISTA ST	62, A1
	15, B2	KINGS CT	51, D2	KS 2/10 RD	27, C1
	15, C1	KINGS GLEN LOOP	51, D2		26, C4
	14, C3	KINGS LN	26, A1		27, D1
	14, C4	KINGS VIEW RD	39, D3		27, D2
KEDROWSKI CT	46, B1		39, E2	KS 7/10 RD	27, C1
KEENER ST	63, C1		39, E3		27, D1
KELBY CT	58, B1	KINGSTON CT	57, B4	KUIPER LN	14, D4
KELLEY DR	48, B1	KINGSTON RD	58, B1	L 1/2 RD	12, B1
	48, B2		57, B3		11, B3
	48, B4		57, B4		11, B4
KELSO MESA DR	70, B2	KINGSWOOD DR	49, E1		11, C2
KEMAE CT	69, B2		48, E4		11, C3
KENNEDY AVE	60, B1	KIOWA CT	50, E3	L 1/4 RD	11, C3
	61, B1	KIP CT	69, B2	L 7/10 RD	11, B2
	62, B1	KIP LN	69, A2	L RD	39, A1
	63, B2		69, B2		39, A2
	60, B2	KIRBY CT	62, B2		39, A3
	61, B2	KIRBY DR	62, A2		12, C1
	60, B3		62, B2		12, C2
	61, B3	KIRBY LN	51, E2		11, C3
	59, B4	KIT CT	63, B3		11, C4
	60, B4	KITE CT	42, D3	LA GOLONDRINA CT	27, A3
KENNEDY CT	61, B1	KIVA DR	40, E3	LA MESA CT	11, C3
KENNETH CT	59, D3	KK RD	15, B2	LA MESA LN	11, C3
KENT ST	40, C2		15, B3	LA PALOMA CT	27, A3
KERNS DR	53, C2		15, C3	LA PAZ CT	49, B2
	53, C3		15, C4	LA PLATA CT	70, A2
KESTREL CT	42, D3	KLOVER LEE CT	63, B1	LA PLATA ST	70, A2
KEYSER CT	62, D3	KLUGE AVE	55, B2	LAB CT	48, C3
KEYSTONE CT	50, D1		55, C2	LADDER CREEK WAY	26, A1
KIA DR	51, D1	KNOB HILL DR	70, B3		26, B1
	51, D2	KNOLL CIR	49, D3		25, B4
KICKAPOO CT	71, A1	KNOLL RIDGE LN	48, D4		20, E1
KIEFER AVE	40, C2	KNOLLWOOD DR	48, E3	LADDIE WAY	50, D1
KIEFER CT	40, C2	KNOLLWOOD LN	59, A3	LADORE ST	51, C2
KILKENNY WAY	61, C4	KNOTTY PINE CT	39, A4		51, D2
KIMBALL AVE	60, D2		39, B4	LAGUNA DR	61, E1
	60, D3	KODI ELIZABETH ST	63, B1		60, E3
KIMBALL CREEK RD	38, A2	KOKOPELLI BLVD	39, C4		60, E4
	38, B2		39, D3	LAKE PARK CT	48, C2
	6, B3		39, D4	LAKE PARK DR	48, C2
	6, B4	KOKOPELLI LN	61, A3	LAKE RD	59, C2
	38, C2		50, E3	LAKESHORE DR	59, A3
	6, C4	KORIMA LN	48, D2	LAKESIDE CT	49, D2
	6, D4	KOSANKE CT	68, A2	LAKESIDE DR	49, D2

Street Name	Page Cell	Street Name	Page Cell	Street Name	Page Cell
LAKESIDE WAY	49, D2		62, C4		56, B4
LAKEVIEW CT	48, C2	LASALLE CT	50, D3	LIBERTY VIEW CT	69, B2
LAMPLIGHT CT	57, A3	LASSEN CT	46, E3	LIBERTY VIEW DR	69, B2
	57, A4	LAURA AVE	40, C2	LIBRA CT	40, B2
LAMPLITE RD	60, E2		52, E2		40, B3
LANAI CT	49, A2		52, E3	LIBRA WAY	40, B3
LANAI DR	49, A2	LAURA CT	39, E3	LIGRANI LN	59, B3
	49, B2	LAURADALE DR	51, D2	LILA AVE	59, D4
LANCASTER DR	63, C2	LAURALEE AVE	69, A3	LILAC LN	59, A3
LANCASTER GATE	62, C2	LAURALYNN CT	62, C1		59, A4
LANCELOT CT	51, D2	LAUREL CT	40, B2	LILY PL	49, E3
LANCELOT PL	51, D2	LAUREL LN	52, D3	LIME KILN WAY	57, D3
LANDING VIEW LN	49, A3		52, D4	LIMESTONE CIR	70, B2
	49, A4	LAVENDER CT	49, E4	LINCOLN AVE	55, C2
	50, B1	LAVETA ST	60, E2	LINCOLN CT	55, C2
	49, B4	LAWRENCE AVE	59, C3		45, D3
LANDON CT	50, E3		59, C4		63, D3
LANDS END AVE	63, B2		59, D4	LINCOLN DR	55, C2
	63, B3	LAWSON AVE	51, D3	LINCOLN LN	70, A3
LANDS END RD	27, A4	LE 1/2 RD	15, B2	LINDA LN	60, A4
	23, B2	LE 1/4 RD	15, B2	LINDEN AVE	69, A2
	22, C1	LE RD	16, B1		69, B2
	23, C1		16, B2		60, E2
	23, C2	LEAH CT	52, D2	LINDEN CT	40, B2
	22, C2	LEDGE CT	69, B2	LINDEN WAY	39, D4
	22, C3	LEE AVE	48, D2	LINK LN	57, B1
	22, C4		48, E2		57, B2
	22, D1	LEGACY ST	40, C2	LIONS PAW CT	58, E3
	22, D2		40, D2	LITTLE BOOKCLIFF DR	60, A2
	21, D4		40, D2		49, E2
	21, E4	LEGACY WAY	69, A1		49, D2
LANDSDOWN RD	70, B3		68, A4	LITTLE CREEK RD	49, D2
	70, C3		40, D2	LITTLE DOLORES RD	18, C3
LANG DR	60, D3	LEGENDS WAY	50, E2		18, D3
LANTZER RD	70, B3	LELA AVE	51, D3		18, D4
LARCHWOOD CT	39, A4	LELA LN	22, A4	LITTLE PARK CT	68, A3
	39, B4	LELA PL	51, D3	LITTLE PARK RD	68, A2
LARCHWOOD ST	39, B4	LELAND AVE	47, D3		68, A3
LAREDO CT	48, D3	LENA LN	37, C2		68, B2
LARIAT LOOP	7, D4	LENETTA CT	62, B2		68, C1
LARK CT	62, C3		62, B3		68, C2
LARK DR	62, C3	LEO AVE	40, B3		20, C2
LARKSPUR LN	49, D1	LESA CT	60, E2		67, C3
	49, D2	LEVI CT	49, D2		67, C4
LARRY DR	70, C3	LEXINGTON CT	69, A4		20, D1
LARRYS MEADOW DR	62, B4	LEXINGTON LN	61, E2		20, D2
		LIBERTY CAP CT	56, B3		67, D3

Street Name	Page Cell	Street Name	Page Cell	Street Name	Page Cell
LITTLE PARK RD	19, D4	LOST LN	49, E1	MADDIE CT	72, A1
	67, E3		48, E4		72, A2
	59, E3	LOVE MESA DR	70, B2	MADEIRA CT	57, A3
	67, E4	LOW BALL CT	56, B4	MADISON AVE	48, D2
LITTLE ROSE AVE	48, D2	LOWELL CT	49, E2	MAE CT	39, E3
LIVVY CT	52, D2	LOWELL LN	49, E3	MAE ST	63, B2
LIZZIE AVE	51, D3	LUCAS CT	57, B3	MAGNOLIA AVE	61, A3
LOBE CREEK CT	61, E2	LUCILE AVE	63, A3	MAGNUS CT	57, B3
LOCHWOOD CT	48, C2	LUCKI DR	11, B3	MAHAN ST	61, E2
LOCHWOOD WAY	48, C2		11, B4	MAHOGANY CT	40, A1
LOCUST ST	40, B2	LUKE ST	62, C1	MAHOGANY ST	40, A1
LODGEPOLE ST	51, D3	LUMLEY DR	70, B1		40, B1
	51, E3		70, B2	MAIAH CT	63, B1
LOGAN AVE	55, C2	LUNSFORD CT	42, E3		63, C1
LOGAN LN	40, C3	LUPINE DR	58, B2	MAIN ST	60, C1
LOGAN ST	55, C2	LURVEY LN	62, C1		63, C2
LOGOS CT	47, C1		62, C2		60, C2
	47, C2	LUTES CROSSING DR	11, B1		60, C3
LOGOS DR	47, C2	LYLE DR	70, C3		38, C3
LOIS DR	40, B3	LYN ST	46, B3		63, C3
LOIS ST	52, D3	LYNDHURST AVE	40, C3		59, C4
	52, E3	LYNWOOD ST	70, A1	MAJESTIC CT	55, B2
LOLA CT	40, B3		69, A4	MALACHITE DR	39, B3
LOMBARDY LN	52, E3		70, B1	MALDONADO ST	59, B3
LONE EAGLE RD	14, D4		60, E4		59, C3
LONG ACRE DR	47, D2	LYRA DR	40, B3	MALIBU DR	49, A2
LONG RIFLE RD	46, D1	M 1/2 RD	11, B1		49, B2
	45, D4		11, B2	MANCHESTER DR	63, C2
LONGHORN ST	48, D3		11, B4	MANCOS WAY	40, D2
LONGS PEAK CT	50, D3	M 1/4 RD	11, B1	MANDAN LN	62, B3
LONGS PEAK DR	50, D3		12, B1	MANDARIN CT	62, A4
LONGVIEW CT	57, E3		11, B2		62, B4
LONNIE WAY	40, B2		11, B3	MANOR AVE	60, A3
	40, B3	M 1/8 RD	11, B3	MANRY RD	70, B3
LOOKOUT CT	69, B2	M 3/4 RD	11, B1	MANSFIELD CT	70, B2
LOOKOUT LN	69, B2		11, B2	MANTEY HEIGHTS DR	61, A1
	69, B3		11, B4		50, E1
LOPEZ CT	63, A3	M 3/8 RD	11, B3		49, E4
LORENE DR	52, D3	M 5/8 RD	11, B2	MANTLO CIR	60, B3
LOREY DR	59, A3	M RD	11, B1	MANZANA DR	58, C3
	59, A4		12, B1	MAPLE CT	59, B3
LORRAINE CT	62, A2		11, B2	MAPLE ST	59, A3
	62, B2		11, B3		59, B3
LOS BRONCOS CT	21, C2		11, B4	MARBLE CT	70, B2
LOS BRONCOS RD	21, C2	MABIE FLATS RD	25, B3	MARGARET DR	70, A3
LOST BALL CT	56, B4		25, B4		70, A4



Street Name	Page Cell	Street Name	Page Cell	Street Name	Page Cell
MARGI CT	62, B3	MCKENZIE DR	59, D3	MERIDIAN CT	58, E2
MARGO CT	61, D2		59, E3		58, E3
MARIAH CT	69, B4	MCKINLEY CT	46, E2	MERLES WAY	70, A4
MARIANNE DR	62, C1		46, E3	MERLIN DR	51, D2
MARIE ST	61, E2	MCKINLEY DR	57, C3	MERLOT CT	57, A3
MARIGOLD AVE	40, A2	MCMULLIN DR	62, A2	MESA AVE	62, A1
	40, B2		62, B2		61, A1
MARIGOLD CT	40, B2		51, E2		61, A2
MARIPOSA DR	58, D3	ME 3/4 RD	15, B3		62, A2
	58, D4		15, B4		63, A2
	58, E4	ME LN	15, B4		62, A3
MARKET ST	47, D3	ME RD	16, B1		61, A3
	47, E3		15, B3		63, A3
MARKET WAY	62, B2		15, B4		60, A3
MARSH LN	49, C2	MEADE CT	50, E1		60, A4
MARSHALL CT	48, D2		50, E2		61, A4
MARSHALL ST	48, D2	MEADOW LN	62, C4		60, B1
MARTELLO CT	59, D2	MEADOW POINT CT	70, B3		60, B2
MARTELLO DR	59, D2	MEADOW POINT DR	70, B3		60, B3
MARTIN CT	21, C2	MEADOW RD	62, B4		60, B4
	21, D2		62, C4		59, B4
MARTIN LN	21, C2	MEADOW ST	70, B3		6, D3
MASON DR	61, D2	MEADOW VISTA ST	70, B3		6, D4
MASON RIDGE DR	70, A3	MEADOWLARK LN	57, A3		6, E4
MASONRY WAY	49, E3		57, B3	MESA CANYON LN	48, E2
MASTERS RANCH DR	25, A3	MEADOWLARK WAY	63, B3	MESA CREST PL	71, B1
	25, B3	MEADOWOOD CT	51, D1		71, B2
	19, E3	MEADOWOOD ST	51, D1	MESA CT	60, A1
MAUREEN CT	49, D4	MEADOWS CT	57, C3		60, B1
MAUREEN ST	49, D4	MEADOWS WAY	57, C3	MESA GRANDE DR	58, C3
MAURINE LN	51, D3	MEADOWVALE CT	62, C3	MESA LAKE ST	63, B3
MAVERICK DR	70, B2	MEADOWVALE WAY	62, C3		63, C3
MAXWELL DR	63, A1	MEANDER CT	48, E3	MESA ST	14, C4
	52, E1		48, E4	MESA VALLEY DR	51, E2
	51, E4	MEANDER DR	48, E3	MESA VIEW AVE	69, B2
MAYFAIR DR	49, E1		48, E4	MESA VIEW CT	63, B3
MAYFIELD CT	59, C2	MEASE RD	47, B1	MESA VIEW LN	63, B3
MAYKU WAY	61, E2	MEDITERRANEAN WAY	57, C3	MESA VISTA RD	59, D2
MAZATLAN DR	49, B2	MEEKA CT	72, A2	MESCALERO AVE	57, C3
MCCALDON WAY	50, D3	MEEKER ST	71, C1	MESQUITE CT	40, B2
MCCOOK AVE	48, D3		71, C2	METATE CT	48, C1
MCFARLAND CT	60, A1	MELODY LN	61, A3	METSO CT	71, B1
	59, A4		61, B3	MIA DR	70, A3
	49, E1		50, D3		70, A4
MCFRY RD	59, C2	MELROSE CT	52, E2	MICA DR	39, B3
MCKENNA CT	62, B3	MERGANSER DR	48, C2	MICHAELAS CT	60, E2

Street Name	Page Cell	Street Name	Page Cell	Street Name	Page Cell
MICHAELAS PL	60, E2		59, C2	MONUMENT VILLAGE CT	57, A3
	60, E3	MOCK ORANGE CT	62, A3	MONUMENT VILLAGE DR	57, A3
MICAH CT	40, B2		62, B3	MOONLIGHT CT	62, B4
MICHAEL ST	63, B3	MOCKINGBIRD CT	57, B3	MOONLIGHT DR	62, B4
MIDDLEBURY CT	40, B1	MOCKINGBIRD LN	57, B3	MOONRIDGE CIR	48, D3
	40, B2	MODOC ST	62, B2	MOONRIDGE CT	48, D3
MIDDLELRIDGE DR	52, D3		62, C2	MOONRIDGE DR	48, D3
	52, D4	MOHAVE PL	51, D3	MOONRISE CT	48, D3
MIDWAY AVE	49, D2		51, E3	MOORES DIAMOND DR	40, A2
	49, D3	MOHAWK AVE	62, B2		40, B2
MILBURN CT	51, D2	MONARCH CT	51, D2	MOORLAND CIR	51, D2
MILBURN DR	51, D2	MONARCH GLEN LOOP	51, D2	MOORLAND CT	51, D2
MILENA WAY	58, B1	MONARCH PT	57, A2	MORNING DEW AVE	63, B2
MILL TAILING RD	21, D2	MONARCH WAY	51, D2	MORNING DOVE CT	62, C3
	73, D3		51, E2	MORNING DOVE DR	62, B3
	73, D4	MONITOR MESA CT	70, B2		62, C3
MILLEMAN ST	55, B2	MONROE CT	70, A1	MORNING DOVE ST	62, B3
MILLER CANYON RANCH RD	20, D1		70, A2	MORNING GLORY LN	61, B3
	19, D4		69, A4	MORNINGSIDE CT	70, A2
	20, E1	MONROE LN	70, A2	MORO CASTLE AVE	11, B1
	19, E3	MONTANA RD	59, C2	MOSELLE CT	57, A3
	19, E4	MONTANA VISTA CT	55, D4	MOSS WAY	55, C2
MILLER ST	11, B2	MONTCLAIR DR	55, C2	MOTOR ST	59, B3
MILO DR	69, A2	MONTERO CT	57, C3	MOUNT JULIAN DR	50, D3
	69, A3	MONTERO ST	57, C3	MOUNT LINCOLN ST	54, C3
	61, E1		57, D3	MOUNT SOPRIS DR	59, D2
	60, E4	MONTGOMERY DR	69, B3	MOUNT VIEW DR	49, E4
MIMOSA CT	11, C4	MONUMENT CANYON DR	45, D1	MOUNTAIN BROOK DR	62, B3
MINERAL CT	40, D2		45, E1	MOUNTAIN DR	63, B2
MINNIE ST	63, B1		45, E2	MOUNTAIN VIEW CT	60, D3
MINNOW DR	59, A3	MONUMENT CT	40, C3		60, E3
	59, B3	MONUMENT DR	58, B3	MOUNTAIN VIEW DR	62, A2
MINTER AVE	37, C2	MONUMENT LN	57, A3		62, B2
MIRA MONTE RD	59, D2	MONUMENT RD	67, A2	MOUNTAIN VIEW ST	69, A3
	59, E2		67, A3		60, E3
MIRA VISTA RD	49, E1		67, B2	MOUNTAIN VISTA DR	63, B3
MIRADA CT	57, D3		59, C2	MOUNTAINSIDE LN	62, C4
MIRADOR CT	11, D4		59, C3	MOWRY DR	57, B3
MIRANDA ST	48, D2		59, D1		57, B4
MIRIAM AVE	69, A3		59, D2	MS RD	25, C3
MISSION CT	40, D1		59, E1		24, C4
MISTY RIDGE CT	63, B3		58, E3		25, D1
MITCHELL CT	59, C2		58, E4		24, D2
MITCHELL RD	2, B1	MONUMENT VIEW DR	48, C2		25, D2
	2, B2	MONUMENT VILLAGE CIR	57, A2		25, D3
	1, B4		57, A3		24, D3

Street Name	Page Cell	Street Name	Page Cell	Street Name	Page Cell
MS RD	24, D4	N 14TH ST	60, A3		60, C4
MUDGETT ST	57, B3		60, B3	N 25TH ST	60, A4
MUIRFIELD DR	50, D3		60, C3		60, B4
MULBERRY ST	59, B3		49, E3		60, C4
	59, C3	N 15TH CT	49, D3	N 26TH ST	61, A1
MURRAY ST	40, D2	N 15TH ST	60, A3		61, B1
MUSIC AVE	50, D2		60, B3		61, C1
	50, D3		49, C3	N 27TH ST	61, B1
MUSIC CT	50, D4		60, C3		61, C1
MUSIC LN	49, D1		49, D3	N 2ND CT	60, A1
	49, E1		49, E3	N 2ND ST	59, B4
	48, E3	N 16 1/2 RD	19, B3		59, C4
	48, E4		19, C3	N 3/10 RD	11, B3
MUSTANG DR	41, C1	N 16TH ST	60, A3		11, B4
MUSTANG WAY	61, A3		60, B3	N 3/4 RD	11, B2
MYERS LN	40, B3		60, C3	N 3RD CT	60, A1
MYRRH ST	61, C2	N 17TH CIR	60, A3	N 3RD ST	60, A1
	61, D2	N 17TH ST	60, A3		60, B1
MYRTLE LN	49, D1		60, B3		60, C1
N 1/2 RD	11, B2		60, C3	N 4TH ST	60, A1
	11, B3	N 18TH ST	60, A3		60, B1
	11, B4		60, B3		60, C1
N 1/4 RD	11, B2		60, C3	N 5TH ST	60, A1
N 10 3/4 RD	19, B1	N 19TH ST	60, A3		60, B1
	19, C1		60, B3		60, B2
N 10TH ST	60, A2		60, C3		60, C2
	60, B2	N 1ST ST	59, A4	N 6/10 RD	16, A3
	60, C2		59, B4		7, E3
N 11 1/2 RD	19, C2		59, C4		7, E4
N 11TH ST	60, A2		48, E4	N 6TH ST	60, A2
	60, B2	N 20TH ST	60, A3		60, B2
	60, C2		60, B3		60, C2
	49, E2		60, C3	N 7TH ST	60, A2
N 12TH ST	60, A2	N 21ST ST	60, A3		60, B2
	60, B2		60, B3		60, C2
	49, C2		60, C3		49, E2
	60, C2	N 22ND CT	60, C4	N 8TH CT	49, E2
	60, C3	N 22ND ST	60, A3	N 8TH ST	60, A2
	49, D2		60, B3		60, B2
	49, E2		60, B4		60, C2
N 13TH ST	60, A3		60, C4		49, E2
	60, B3	N 23RD ST	60, A4	N 9TH ST	60, A2
	60, C3		60, B4		60, B2
	49, E3		60, C4		60, C2
N 14 1/2 RD	19, C3	N 24TH CT	60, C4	N ANNABELLE CT	39, B3
N 14 RD	19, C2	N 24TH ST	60, A4	N APPLE ST	40, B2
			60, B4		40, C2

Street Name	Page Cell	Street Name	Page Cell	Street Name	Page Cell
N ARRIBA CIR	58, B2	N MULBERRY ST	40, B1	N SPRUCE ST	59, C4
N ASH ST	40, B2		39, B4	N SUN CT	62, B3
	40, C2		40, C1	N SUNSET CT	50, D4
N BELL RIDGE CT	49, D3	N NIAGARA CIR	61, B1		50, E4
N BOOKCLIFF CT	40, B3		61, B2	N SURREY CT	45, D4
N BOWER AVE	55, B3	N OAK ST	39, B3	N SYCAMORE ST	40, B2
N BULL BASIN RD	15, C2	N ORCHARD ST	40, B2		40, C2
N CEDAR CT	40, B2		40, C2	N TEAL CT	62, C4
	40, C2	N OURAY CT	15, A4	N TERRACE DR	46, D1
N CEDAR ST	40, C2		6, E4		45, D4
N CHERRY ST	39, B4	N PALACE CIR	61, B3	N TORREYS PEAK	63, C2
	39, C4	N PARK CT	40, C3	N TRAIL CANYON DR	19, C3
			52, E3	N VALLEY DR	48, C2
N CLUB CT	49, C2	N PARK SQ	39, C4	N VIEW DR	61, A3
	49, D2	N PEACE CT	51, D3	N WESTGATE DR	59, A2
N COMMERCIAL DR	59, A2	N PEACH ST	40, B1		48, E2
	48, E2		40, C1	N WILLOW ST	39, B3
N COTTONWOOD CT	40, B2	N PEACH WAY	40, B1		39, C3
N COULSON ST	39, B3	N PINE ST	40, A2	NAMBE LN	71, A1
	39, C3		40, B2	NANCY DR	70, A2
N CRYSTAL CT	58, C4		40, C2	NANCY ST	70, A2
N DALE CT	58, D3	N PIONEER VILLAGE CIR	52, E2		70, B2
N DEER PARK CIR	45, D1	N PLACER CT	51, D1	NARROW LEAF DR	40, C3
	11, D4	N PLAZA CT	60, A3	NASHUA CT	69, A4
N DRAKE CT	62, C4	N PLUM ST	39, B4	NASHUA LN	69, A4
N EASTER HILL DR	58, B1		39, C4	NATHAN AVE	52, D2
	58, B2	N PTARMIGAN CT	49, D3	NAVAJO WAY	50, D2
N EDEN DR	39, A1	N RD	12, B1	NAVIGATORS WAY	50, B2
N ELM ST	40, C1		11, B2	NE RD	16, A1
N FOREST CT	61, D2		11, B3		15, A4
N FOREST LN	61, D2		11, B4	NEW ORCHARD CT	49, B1
N GEMINI CIR	40, B3	N REGENT CIR	57, A3		49, C1
N GOOD HOPE CIR	52, E3		57, A4		49, C2
N GRAND FALLS CT	50, E2	N RIVER RD	55, B3	NEWPORT CIR	70, A2
N GRANDBY CT	63, B2		55, B4	NIAGARA CIR	61, B2
N GRANDEUR CT	50, E2		55, C3	NIBLIC DR	49, C3
N HAVEN CREST CT	49, A2		13, D4	NIBLICK WAY	40, E3
N HAYSTACK CIR	45, A1	N RONLIN AVE	51, E1	NIGHT HAWK DR	71, B2
	45, A2		50, E4		71, C2
	11, D4	N RONLIN PL	51, E2	NINE IRON DR	49, C3
N IRONWOOD CT	62, C2	N SADDLE ROCK DR	52, D1	NOBLE CT	51, D2
N LAKE CT	40, C3	N SAN MIGUEL DR	58, B3	NOLAND AVE	60, D2
N MAPLE ST	40, B1	N SEDONA CT	49, B2	NOLENE CT	52, D2
	40, C1	N SEVILLE CIR	49, D3	NOLENE DR	52, D2
N MESA ST	39, B4	N SHERWOOD DR	60, B1	NORMA JEAN CT	61, A2
	39, C4	N SPARN CT	61, A3	NORMA JEAN ST	61, A2
N MOUNTAIN OAK CT	63, A3				

Street Name	Page Cell	Street Name	Page Cell	Street Name	Page Cell
NORMA JEAN ST	50, E2	OAK CT	69, A3	OLYMPIC CT	46, E2
NORMANDY DR	61, A2	OAK ST	22, A4	OMAS PL	63, A3
NORMANDY WAY	61, A2	OAKBRUSH CIR	38, C3	ONYX DR	48, D2
	61, B2	OAKWOOD AVE	40, A1	OPAL CT	63, B2
NORTH AVE	61, B1		40, B1	OPAS PL	63, A3
	62, B1		39, B4	OPEN MEADOWS CT	62, B4
	60, B1	OAKWOOD DR	62, C2		62, C4
	62, B2	OASIS DR	1, D3	OPHIR CT	70, A2
	61, B2		1, E3	ORANGE GROVE CT	51, D3
	60, B2	OE RD	38, E1	ORANGE GROVE WAY	51, D3
	60, B3		38, E2		51, E3
	61, B3		38, E3	ORCHARD AVE	62, A1
	61, B4		6, E3		60, A1
	59, B4		6, E4		61, A1
	60, B4	OL SUN DR	62, B3		62, A2
NORTH CREST DR	49, B4	OLD 6 AND 50	10, A1		60, A2
NORTH CT	50, D3		10, A2		61, A2
NORTHACRE CT	50, D4		10, A4		61, A3
NORTHACRES RD	49, D1		10, B1		60, A3
	49, D2		11, B1		61, A4
NORTHERN WAY	49, E2		10, B4		60, A4
NORTHGATE DR	59, A2		1, D3		59, A4
	48, E2		1, E2		38, C2
NORTHRIDGE DR	49, D1		1, E3	ORCHARD CT	40, B2
	48, D4		1, E4		40, C2
	48, E4	OLD GRAND MESA RD	23, A1	ORCHARD RIDGE DR	39, A3
NORTHSTAR DR	50, D1		23, B1	ORCHARD RUN	51, E4
NORWALK ST	49, D1		23, B2	ORIOLE DR	57, B3
	48, D4		15, D1	ORION CT	52, D3
	48, E4		15, E1	ORION ST	52, D3
NOTTINGHAM CT	63, C2	OLD KANNAH CREEK RD	27, A3	ORION WAY	48, D2
NOTTINGHAM DR	63, C2		21, E3	ORSON AVE	52, E2
NUGGET DR	39, B3	OLD ORCHARD ST	49, B1		52, E3
O 1/2 RD	11, A1		49, C1	OSAGE CIR	62, C2
	11, A2	OLD WW ROAD	71, C2	OSPREY WAY	71, B2
	11, A3		71, D2	OTONO CT	63, A3
O 9/10 RD	4, B1		71, D3	OTTO CT	56, B3
	4, B2	OLEASTER CT	48, B2	OURAY AVE	60, C1
	3, B4	OLGA ST	52, D3		61, C1
	3, C3	OLIVE CT	58, B2		62, C2
	3, C4	OLIVE ST	40, C3		60, C2
	3, D3		40, D3		60, C3
	3, D4	OLIVER ST	11, B2		62, C3
O RD	11, B1	OLSON AVE	60, E2		60, C4
	11, B2		60, E3		59, C4
	11, B3	OLSON CIR	60, E2	OURAY ST	11, B2
	11, B4				

Street Name	Page Cell	Street Name	Page Cell	Street Name	Page Cell
OUTBACK RIDGE RD	43, C2	PARK CREEK RD	16, A3	PAULSON CT	52, D2
OUTCROP CT	57, D3	PARK DR	48, E4	PAWNEE DR	58, B2
OUTLOOK CT	12, D3	PARK RIDGE CT	58, B1	PAYTON CT	48, C2
OVERLOOK CT	57, D3	PARK ST	40, C3	PE 3/10 RD	38, C3
OVERLOOK DR	59, A3		40, D3	PE RD	38, C1
OVERLOOK RD	57, D3	PARK VIEW PL	38, C2		38, C2
OVERVIEW RD	12, D3	PARKLAND CT	62, B3		9, D1
OX BOW RD	50, D4		60, C3		9, D2
	50, E4	PARKVIEW DR	60, E3		6, D3
OXFORD AVE	70, A1		7, E4		8, D3
	70, A2	PARKWAY DR	62, A1		6, D4
	69, A4		61, A3		8, D4
OXFORD CT	40, D1		61, A4	PEACE DR	51, E3
OZARK AVE	61, C4	PARKWOOD DR	60, E3	PEACH AVE	55, B2
P 3/10 RD	38, C3	PARTEE DR	50, D3		55, C2
P 3/4 RD	2, E3		50, E3	PEACH ST	59, C3
P RD	11, A1	PARTRIDGE CT	49, B1		52, E3
	11, A2		48, B4	PEACHWOOD DR	62, A2
	11, A3		48, C4	PEAR DR	40, B1
	11, A4	PATRICIA CT	39, E3	PEAR LN	62, C3
PACIFIC DR	49, C2	PATRICIA DR	51, D3	PEAR POND CT	63, B1
PACINO WAY	50, E2	PATRIOT CT	48, D2	PEAR POND ST	63, B1
PAGOSA CT	50, D1	PATTERSON RD	52, E1	PEARCE AVE	63, A3
PAINT PONY CT	45, D3		50, E1	PEARL AVE	6, D3
	45, D4		51, E1	PEARWOOD CT	62, A2
PAINT PONY LN	45, D4		49, E1	PELTON DR	63, C1
PAINTBRUSH CT	47, B1		48, E1	PENDLETON ST	55, C2
	46, B4		48, E2		55, D2
PALACE VERDES DR	58, B2		50, E2	PENNINSULA RD	38, C3
PALISADE ST	69, A2		49, E2	PENNY LN	50, E3
	60, E2		51, E2	PENTAMAR DR	64, B4
PALMER ST	69, A2		52, E2	PEONY DR	46, D2
	60, E2		51, E3		46, E2
PALO VERDE CT	40, C2		50, E3	PEPPERMILL ST	61, B2
PALOMINO WAY	62, B3		49, E3	PEQUENA CT	21, D2
PANNIER CT	46, D1		48, E3	PERA ST	63, B3
PANORAMA DR	46, D2		47, E3		63, C3
	46, E2		50, E4	PEREGRINE CT	57, C3
PAPAGO ST	71, A1		51, E4	PERIWINKLE LN	40, A2
PAR CT	56, B3		48, E4	PERKINS CT	63, A1
PARADISE CT	49, B2		47, E4	PERKINS DR	63, A1
PARADISE DR	49, B2		49, E4		63, A2
PARADISE WAY	49, B2	PATTERSON ST	11, B2		62, A4
PARK AVE	38, C3	PAULA LN	61, C3		62, B3
	59, C3	PAULINE CT	63, A3		62, B4
	59, D3	PAULINE ST	63, A3	PERONA CT	57, A4
			63, B3		

Street Name	Page Cell	Street Name	Page Cell	Street Name	Page Cell
PERRY DR	61, D1	PINYON PARK LN	19, C3	PONY TRAIL CT	11, B4
PERSIGO LN	43, E2	PINYON PL	62, A3	POPLAR CT	38, C2
PETER DR	40, D1	PIONEER DR	39, B3		45, D3
PETTICOAT LN	55, C2	PIONEER RD	50, D4		45, D4
PHEASANT PL	63, B3		50, E4	POPLAR DR	59, A3
PHEASANT RUN CIR	50, E1	PIONEER VILLAGE CIR	52, E2		39, B3
	49, E4	PIONEER VILLAGE LN	52, E2		59, B3
PHEASANT RUN ST	49, D4	PIPE CT	63, C1		39, B4
	49, E4		63, C2	POPPY ST	49, D3
PHEASANT TRAIL CT	49, E4		63, D2		49, E3
PHYLLIS DR	40, B3	PISCES CIR	40, B3	PORT OF ENTRY	11, C2
PIANO LN	62, D2	PISCES LN	40, B3	PORTOBELLO RD	55, C2
PIAZZA WAY	49, D3	PITCHBLEND CT	70, A2	POWDER RIDGE CIR	22, A4
PICARDY DR	61, A2	PITKIN AVE	60, C1	POWDERHORN RD	22, A4
PICTURE RANCH MHP	63, B3		60, C2	POWELL ST	40, B2
PIERCE AVE	48, D2		60, C3		40, B3
PIKES PEAK DR	59, D2		59, C4	POWER RD	59, C2
PINE CONE CT	51, D3	PITT RD	59, C2	POWIS LN	40, B3
PINE CONE ST	51, D3	PLACER DR	62, A1	PRAIRIE FIRE ST	62, C2
PINE MEADOWS DR	61, A3		62, B1	PRAIRIE HAWK WAY	71, B2
PINE ST	69, A3		39, B3	PRAIRIE VIEW DR	62, C2
	60, E3	PLACER ST	62, A1	PRAIRIE WAY	63, B2
PINE TERRACE CT	58, B1		62, C1	PRAIRIE WIND DR	62, C2
	57, B4		51, E1	PRESERVE LN	57, A1
PINEHURST LN	70, B2	PLAINVIEW CT	52, E2		56, A4
	70, B3	PLAINVIEW DR	52, E2		45, E3
PINENEEDLE CT	49, D1	PLATEAU AVE	38, C3		45, E4
PINEWOOD CT	51, D1	PLATEAU DR	58, D3	PRESLEY AVE	61, A2
PINION ST	38, C2	PLATTE RIVER DR	62, C4	PRICE DITCH CT	51, D3
PINNACLE CT	58, B2	PLAZA RD	47, C1	PRICE DITCH RD	53, D1
PINON CT	69, A3		47, C2		53, D2
PINON ST	69, A3	PLEASANT CT	48, D1		51, D3
	60, E3	PLEASANT HOLLOW CT	58, C3		52, D3
PINTAIL AVE	62, C4	PLEASANT RIDGE CT	58, C3		52, D4
PINYON AVE	62, A1	PLEASANT RIDGE LN	58, C3	PRICKLY PEAR DR	62, C2
	60, A1	PLYMOUTH RD	70, B3	PRIMAVERA ST	63, A3
	60, A2		70, B4	PRIMROSE CT	49, D3
	62, A2	POINT AVE	63, A3	PRIMROSE LN	40, A2
	61, A2	POLARIS CT	40, B3		40, A3
	62, A3	POLK CT	48, D2	PRINCE CT	11, D3
	61, A3	POMAR VISTA CT	55, D3	PRINCE WAY	39, E3
	60, A3	PONDEROSA CT	49, D4	PRINCESS ST	61, A2
	60, A4	PONDEROSA DR	40, B1	PRINTERS CT	49, B4
PINYON CT	39, B4	PONDEROSA GLADE RD	25, B3	PRINTERS WAY	50, B1
PINYON DR	40, B1		25, B4		49, B4
	39, B4	PONDEROSA WAY	49, D4	PRISCILLAS WAY	42, D3

Street Name	Page Cell	Street Name	Page Cell	Street Name	Page Cell
PRISCILLAS WAY	42, D4		44, E3		46, E3
PRITCHARD MESA CT	42, C3	QUAIL ST	51, E3	RANA CT	58, D3
	42, C4	QUAILWOOD CT	62, C2	RANA RD	58, C3
	42, D3	QUAKIE ST	22, A4		58, D3
PRIVATE RD	59, B3	QUARRY CT	62, C3	RANCE CANYON DR	11, B1
PROCTOR CT	73, A2	QUARTZ DR	40, D2	RANCH CT	48, C3
PROMONTORY CT	58, B3	QUEBEC CT	40, B2	RANCH RD	48, C3
PRONGHORN DR	27, A3	QUESTA DR	57, D3	RANDOM HILLS LN	59, D2
PROSPECTORS PT	58, C3	QUINCY CT	70, A2	RANGE VIEW CT	46, E3
	58, D3	QUINCY LN	70, A2	RAPID CREEK RD	14, D1
PTARMIGAN PIAZZA	49, D3	QUINCY PL	70, A2		13, D4
PTARMIGAN RIDGE CIR	49, D3		69, A4	RAPTOR RD	39, C3
PTARMIGAN RIDGE CT	49, D3	R 1/2 RD	1, D4	RATTLESNAKE CT	58, D2
PUEBLO CT	51, D4	R 2/10 RD	3, D1		58, D3
PUERTA VISTA CT	55, D4		3, D2	RAVENWOOD LN	57, A3
PURDY MESA RD	27, A4	R RD	2, D1		57, A4
	22, D1		1, D3		46, E4
	22, D2		1, D4	RED BLUFF RD	25, A1
	22, E1	RABBIT VALLEY RD	10, B2		19, E1
	21, E4		10, B3	RED CANYON AVE	40, A2
PURPLE ASH CIR	63, A2		10, C1	RED CANYON CT	57, E3
PURPLE PLUM CT	40, B1		10, C2		57, E4
PURPLE SAGE CT	21, E4	RABBITBRUSH CT	58, D3	RED CANYON DR	66, A3
PUTNEY AVE	38, C3	RACQUET CT	49, C3		66, A4
PUTTER DR	49, C3		49, D3	RED CLIFF RD	20, D1
Q 1/2 RD	2, D1	RACQUET WAY	49, D3	RED CLIFFS DR	39, D3
	2, D2	RADAN ST	70, B3		39, D4
Q 3/4 RD	2, D1	RADO DR	56, B4	RED CLOUD LN	61, C3
Q 5/10 RD	3, C1	RAE LYNN ST	47, E3		61, C4
	3, C2	RAILHEAD AVE	46, C3	RED FOX CT	63, B3
	3, D1		46, D3	RED GLOBE DR	39, A3
	2, D4		46, D4	RED MAPLE CT	63, A2
Q RD	13, A1	RAILHEAD CIR	46, C3	RED MESA HEIGHTS RD	58, C4
	13, A2		46, D3	RED MOUNTAIN LN	38, C4
	2, D1	RAILROAD AVE	46, C3		38, D4
	2, D2		46, D3		6, D4
	2, D3		46, D4		6, E4
	2, E1	RAILROAD BLVD	46, D4	RED OAK CT	63, B3
	4, E1	RAINBOW DR	70, B2	RED PEACH CT	48, B2
	4, E2		70, C2	RED POINT CT	58, E1
QUAIL CT	57, E3				58, E2
QUAIL DR	57, D3	RAINBOW RANCH CT	57, A2	RED POINT RD	58, E2
	57, E3	RAINBOW RANCH DR	57, A2	RED RANCH CT	43, D3
QUAIL HOLLOW CT	51, E3	RAINDANCE CT	46, D1		43, D4
QUAIL RUN DR	48, A2	RAINIER CT	46, E2	RED RANCH DR	43, D3
	48, A3	RAMBLING ACRES RD	63, B2		43, D4
		RAMBLING RD	57, A3		



Street Name	Page Cell	Street Name	Page Cell	Street Name	Page Cell
RED RIDGE CT	58, D2		21, D2		66, B1
	58, E2		21, D3		67, B2
RED RIM DR	67, A2		21, D4		66, B2
	67, B2	REGAL CT	51, D2		66, B3
RED ROCK RD	70, C3	REGAL GLEN CT	51, D2		19, B3
RED ROCKS ST	40, C3	REISLING CT	57, A3		19, B4
RED SAND RD	67, B2	REMINGTON CT	72, B3		67, C1
RED SANDSTONE RD	20, D1	RENAISSANCE BLVD	57, C3		20, C1
RED TAIL CT	27, A3	RETA DR	70, B3		67, C2
	27, B3	RHEIMS CT	57, A3		66, C2
RED VALE CT	58, E1	RHINE CT	57, A3		66, C3
	58, E2	RHONE CT	57, A3		66, C4
RED VISTA CT	58, E1	RIATA RANCH CT	48, C3		19, C4
RED WASH CT	58, E2	RIATA RANCH RD	48, C2		11, D3
RED WATER PL	70, A3	RIBBON CT	40, C3		11, D4
	61, E3	RICE ST	59, C3		11, E3
RED WILLOW DR	62, D1		59, C4	RIM SHADOW CT	57, C2
	62, D2	RICHWOOD AVE	40, B2	RIM VIEW DR	20, D1
REDBUD CT	62, A1	RICO CT	49, E2	RIMROCK AVE	59, B3
	62, A2	RICO WAY	49, E2	RIMROCK CT	67, A1
	40, C2	RIDGE CIRCLE DR	58, D3		66, A4
REDCLIFF CIR	57, D3	RIDGE CT	49, D3	RIMROCK DR	11, E3
REDCLIFF CT	57, D3	RIDGE DR	50, D1	RIMROCK RD	67, A1
REDCLIFF DR	57, D3		50, D2		66, A3
REDD LN	59, D3		49, D3		66, A4
REDLANDS CT	58, B1		49, D4	RINCON DR	69, B3
	57, B4	RIDGE LN	63, B2	RIO BORDE CT	58, A2
REDLANDS MESA CT	58, D3	RIDGE TRL	62, C3	RIO GRANDE CT	61, A2
REDLANDS MESA DR	58, D3	RIDGE VIEW DR	58, D3	RIO GRANDE DR	61, A2
	58, E3	RIDGES BLVD	59, C1		50, E1
REDLANDS PKWY	58, A2		58, C3		50, E2
	58, A3		58, C4	RIO HONDO RD	57, A3
	58, B1		58, D3	RIO LINDA LN	58, A2
	58, B2	RIDGESTONE CT	58, B2	RIO OSO LN	58, A2
	57, B4	RIDGEWAY CT	58, D3		58, B2
	57, C3	RIDGEWAY DR	58, C4	RIO VERDE LN	58, A2
	57, C4		58, D3	RIO VISTA RD	58, C3
	47, E3		58, D4	RISING SUN AVE	63, B2
REDSTONE DR	67, A2	RIDGEWOOD LN	59, A3	RIVER BEND CT	61, E3
REDWING LN	50, E3		59, A4	RIVER BEND LN	61, E3
REDWOOD CT	69, A3	RIGBY RD	14, D4	RIVER CIR	60, E2
	46, E2	RIGGS WAY	57, B3	RIVER CT	38, C2
REED MESA DR	57, B3	RIM DR	58, B2	RIVER RANCH CT	45, A2
REEDER MESA RD	73, B3		58, B3		45, B2
	73, B4	RIM ROCK DR	19, A3		39, B1
	22, D1		19, A4		

Street Name	Page Cell	Street Name	Page Cell	Street Name	Page Cell
RIVER RD	46, B1		37, C2	RONLIN DR	51, D2
	39, B2		37, C3		51, E2
	46, B2		37, D3	RONLIN ST	51, E2
	45, B3	ROAN RIDGE RD	48, C1	ROOD AVE	62, C1
	45, B4		47, C4		60, C1
	46, C2	ROARING FORK DR	48, C2		63, C2
	46, C3	ROB REN CT	62, B3		62, C2
	11, C3	ROB REN DR	62, B3		60, C2
	47, D1		62, C3		60, C3
	47, D2	ROBBINS LN	14, D4		59, C4
	46, D3	ROBERSON DR	39, B3	ROOD CT	62, C1
	46, D4		39, B4		63, C3
	47, E2	ROBERTS CT	63, C2	ROOSEVELT CT	45, D3
	47, E3	ROBERTS RD	63, C2	ROSA ST	55, B2
RIVER RIDGE CT	69, B2	ROBIN CT	62, B2	ROSALIE DR	70, B2
RIVER RIDGE DR	69, B2	ROBINSON CT	10, A4	ROSE DR	59, C2
RIVER ROCK CT	40, D2	ROBINWOOD CT	62, C2		59, D2
RIVER VIEW DR	58, B3	ROCK CREEK DR	70, A2	ROSEMARY WAY	61, D2
RIVERBEND CT	46, D2	ROCK RIDGE LN	19, C3	ROSETTE CT	56, B3
RIVERSIDE DR	55, C3	ROCK SLIDE LN	48, E2	ROSEVALE DR	62, A2
RIVERSIDE PARK DR	59, C3	ROCK VALLEY RD	58, E1		62, B2
	59, D3		58, E2	ROSEVALE RD	59, C3
	59, D4	ROCKAWAY AVE	59, C3		59, D3
RIVERSIDE PKWY	59, A1		59, D3		59, E3
	59, A2	ROCKRIDGE DR	57, E3	ROSEWOOD LN	46, B3
	58, A3	ROCKWOOD LN	58, C3	ROSIN CT	63, B2
	58, A4		58, D3	ROUBIDEAU ST	60, E2
	59, B2	ROCKY KNOLL CT	58, E2	ROUGH CANYON RD	20, D1
	59, B3	ROCKY PITCH RD	61, E2		20, D2
	61, C1	RODELL DR	59, D2	ROUND HILL DR	49, D2
	61, C2	RODEO RD	55, C1	ROUND ROCK CIR	70, B2
	60, C3		38, C2	ROUND TABLE RD	51, D2
	59, C3		55, C2		51, E2
	61, C3	RODEO WAY	45, E3	ROUNDAABOUT	47, C3
	59, C4		45, E4	ROUNDUP DR	45, C4
	60, C4	ROGERS DR	73, C3		45, D4
	60, D1	ROLLINS RD	25, A3	ROUSE AVE	37, C2
	60, D2		25, B3	ROUTT AVE	48, D2
	60, D3	ROMA AVE	41, A2	ROYAL ANN WAY	63, B2
	59, D4		41, A3	ROYAL CT	51, D2
	47, E3	ROME LN	63, B3	RUBY AVE	60, D3
RIVERWOOD CT	49, A2		63, B4	RUBY CT	50, E3
RIVERWOOD DR	63, C2	RONALD DR	51, D3	RUBY LEE DR	39, B3
ROAN CREEK RD	5, A2	RONDA LEE RD	70, B3	RUBY MESA CT	48, A1
	37, B1		70, B4		47, A4
	37, B2	RONLIN CT	51, D2	RUBY MOUNTAIN RD	58, E1
	5, B2				

Street Name	Page Cell	Street Name	Page Cell	Street Name	Page Cell
RUBY RANCH DR	48, C3		24, C3		58, C2
	48, C4		24, C4		59, C2
RUSHMORE DR	46, E3		18, E3		57, C3
RUST CT	57, C3	S 5TH ST	60, C2		58, C3
RYAN RD	24, A1		60, D1		59, C3
	24, B1		60, D2		45, D2
S 1/2 RD	5, C2		60, E1		59, D2
	1, D4	S 6TH ST	60, C2		45, E2
S 10TH ST	60, C2		60, D2	S CAMP RD	67, A1
	60, D2	S 7 1/2 RD	24, A3		67, A2
S 11 1/2 RD	19, C1		24, A4		57, C3
	19, C2		18, E3		57, D3
S 11TH ST	60, C2	S 7TH ST	60, C2		58, E1
S 12TH ST	60, C3		60, D2		57, E3
	60, D2	S 8 4/10 RD	24, A4		57, E4
	60, D3		18, D4	S CANYON VIEW DR	57, D3
S 13TH ST	60, C3		18, E4	S CEDAR ST	40, C2
S 14 RD	19, C2	S 8 9/10 RD	19, D1	S COMMERCIAL DR	59, A2
S 14TH ST	60, C3		18, D4	S CORRAL DR	48, C3
S 15 1/2 RD	19, D3	S 8TH ST	60, C2	S COULSON ST	39, C3
S 15 3/4 RD	19, D3		60, D2	S CRYSTAL CT	58, C4
S 15 RD	19, D3	S 9 1/4 RD	25, A1	S DEER PARK CIR	45, D1
S 15TH ST	60, C3		25, B1		11, D4
	60, D3	S 9 8/10 RD	25, A1		11, E4
S 16 1/2 RD	25, A3		25, B1	S DRAKE CT	62, C4
	25, B3		19, D1	S EAGLE POINT CT	58, B2
	25, C3		19, E1	S EDEN DR	39, B1
	19, C3	S 9TH ST	60, C2	S ELM ST	40, C1
	19, D3		60, D2	S F 1/2 RD	25, A1
	19, E3	S ANNABELLE CT	39, B3		24, A4
S 17 7/10 RD	19, C4	S APPLE ST	40, C2	S FALCON POINT CT	58, B2
	19, D4	S ARRIBA CIR	58, B2	S FOREST CT	61, D2
S 17TH ST	60, C3	S ASBURY CT	62, A3	S FOREST LN	61, D2
S 18 RD	25, C4		51, E3	S GEMINI CIR	40, B3
	25, D4	S ASH ST	40, C2	S GOOD HOPE CIR	63, A3
S 1ST ST	59, C4	S BOOKCLIFF CT	40, B3	S GRAND FALLS CT	61, A2
S 21 1/2 RD	26, A1	S BROADWAY	56, A2		50, E2
	26, B1		56, A3	S GRANDBY CT	63, B2
	25, B4		58, B1	S GRANDEUR CT	50, E2
	20, D1		57, B1	S H 3/10 RD	25, B3
	20, E1		57, B2		25, B4
S 2ND ST	59, C4		58, B2	S HAVEN CREST CT	49, A2
S 3RD ST	60, C1		57, B3	S HAYSTACK CIR	45, A2
S 4TH ST	60, C1		56, B3		45, B1
S 5 7/10 RD	24, A3		56, B4		45, B2
	24, B3		57, B4		11, D4
			57, C2		

Street Name	Page Cell	Street Name	Page Cell	Street Name	Page Cell
S HIGHLAND DR	52, D3		4, D4		46, E3
	52, D4	S REDLANDS RD	59, D2		11, E4
S IRONWOOD CT	62, C2		59, D3	SAFFRON WAY	48, E3
S JOHN BROWN RD	33, B1		59, E3	SAGE BRUSH LN	19, D2
	33, C1	S REGENT CIR	57, A3		19, D3
S LAKE CT	40, C3		57, A4	SAGE CREEK RD	41, C2
S MAIN ST	55, B3	S RIM DR	58, B2	SAGE CT	49, D1
	55, C3		58, B3		49, D2
S MAPLE ST	40, C1	S RIM VIEW CT	20, D1	SAGE DR	63, C2
	40, D1		20, E1	SAGE RUN CT	48, A2
S MESA ST	39, C4	S RONLIN PL	51, E2	SAGE ST	38, C3
	39, D4	S SAN MIGUEL DR	58, B3	SAGITTARIUS ST	40, B3
S MOUNTAIN OAK CT	63, B3	S SEDONA CT	49, B2	SAGUARO RD	46, E2
S MOUNTAIN OAK DR	63, A3	S SEVILLE CIR	49, D3	SALEM CT	52, D3
	63, B3	S SHERWOOD DR	59, B4	SALT CREEK RD	16, A2
S MULBERRY ST	40, C1	S SPRUCE ST	59, C4		16, B2
	40, D1	S SUN CT	62, B3		16, B3
S NIAGARA CIR	61, B1		62, C3		7, D1
	61, B2	S SUNSET CT	50, E4		7, D2
S ORCHARD ST	40, C2	S SURREY CT	45, D4		7, E2
S OURAY CT	15, A4		45, E4	SALT CT	39, C3
S PALACE CIR	61, B3	S SYCAMORE ST	40, C2	SAMOAN DR	49, B2
S PARK CIR	63, A3	S TEAL CT	58, B2	SAN FELIPE AVE	63, A2
	47, C1	S TERRACE DR	46, D1		63, A3
	47, C2		46, E1	SAN GABRIEL ST	40, D1
	52, E3		45, E4	SAN JUAN ST	61, C3
S PARK CT	40, C3	S TORREYS PEAK	63, C2	SAN LUIS CT	40, D1
S PARK SQ	39, C4	S TRAIL CANYON DR	19, C3	SAN MARCO AVE	63, A3
S PEACE CT	51, D3	S WESTGATE DR	59, A2	SAN MARCO PL	63, A3
S PEACH ST	40, C1	S WILLOW ST	39, C3	SAN MIGUEL ST	11, B2
S PIAZZA LN	49, D3	SABIL DR	40, B1	SAND CASTLE LN	46, E3
S PINE ST	40, C2		40, B2	SAND CLIFF CT	58, D3
	40, D2	SABRA ST	62, A2	SAND CT	69, B3
S PIONEER VILLAGE CIR	52, E2		62, B2	SANDALWOOD CT	49, E3
S PLACER CT	62, C1	SACCOMANNO RD	49, B3		49, E4
S PLUM ST	39, C4	SACOMA CT	49, C2	SANDHILL LN	59, A1
S PTARMIGAN CT	49, D3	SADDLE CT	58, C3		59, B1
S RD	5, C1	SADDLE GULCH DR	52, D1	SANDIA DR	58, C3
	2, C2	SADDLE RIDGE RD	2, E2	SANDPIPER AVE	62, C2
	2, C3	SADDLE ROCK DR	52, D1		62, C3
	5, D1	SADDLEGATE CT	52, D1	SANDRA AVE	62, A1
	5, D2	SADDLEHORN RD	57, A3		61, A3
	2, D2		57, A4		61, A4
	4, D3		11, D3		61, B3
	1, D3		11, D4	SANDRIDGE CT	58, C4
	1, D4		11, E3	SANDSTONE DR	59, C1

Street Name	Page Cell	Street Name	Page Cell	Street Name	Page Cell
SANDSTONE DR	58, C4	SEMINOLE CT	62, B2		62, C4
SANDSTONE ST	40, D1		62, C2	SHAVANO CT	50, D3
	40, D2		63, D3	SHAVANO ST	50, D3
SANFORD DR	46, C3	SENECA PL	62, B2	SHAWNEE PL	62, B2
	46, C4	SENNA WAY	50, D1	SHEENE RD	69, B2
SANTA ANA DR	40, D1		49, D4	SHELDON RD	62, B3
	40, D2	SEQUEL CT	51, D2	SHELLEY DR	70, B3
	39, D4	SEQUEL WAY	51, D2		70, B4
SANTA CLARA AVE	60, E1	SEQUOIA CT	46, E2	SHENANDOAH DR	46, E2
	60, E2	SEQUOIA RD	46, E2		46, E3
	60, E3	SERANADE ST	51, D2	SHERIDAN CT	62, B2
SANTA FE CIR	39, B3		51, E2		62, B3
SANTA FE DR	50, E1	SERENADE CT	62, A2	SHERMAN DR	69, A3
	49, E4	SERENITY CT	48, D1	SHERYL CT	72, C2
SANTA ROSA LN	59, C1		1, D3	SHETLAND CT	48, D3
SANTEE ST	62, B2	SERENITY LN	48, D1	SHETLAND DR	48, D3
SAPPHIRE CT	50, E3	SERPENTS TRAIL DR	57, D3	SHILOH CT	21, D2
SARA LN	63, A2		57, E3	SHILOH ST	21, D2
	63, B2	SHADOW LAKE CIR	58, D3	SHIPROCK RD	67, A1
SARGENT CIR	40, C2	SHADOW LAKE CT	58, D3		67, A2
	40, C3		58, E3	SHIRAZ DR	55, C1
SATTERFIELD AVE	40, C3	SHADOW LAKE RD	58, D3	SHIRE DR	63, C2
	40, D3	SHADOW RIDGE CT	63, B3	SHONEY DR	70, B2
SAXON CT	62, C2	SHADOW ROCK CT	57, C1	SHORE CIR	48, C2
SAYRE DR	58, C3		56, C4	SHORT ST	73, B3
SCARLET ST	46, C4	SHADOWBROOK CT	51, D3		38, C2
	46, D4	SHADOWBROOK DR	51, D3		38, C3
SCHOOL RIDGE RD	58, D3		51, E3	SHOSHONE ST	62, A2
SCORPIO CT	40, B3	SHADOWWOOD CT	48, D3		51, E2
SCOTERS CIR	48, C2	SHADY LN	55, C3	SIDEWINDER CT	46, D1
SCOTT CIR	61, E2		58, C3		45, D4
SCOTT LOOP	16, A1		40, D2	SIDEWINDER RD	10, A3
	15, A4		7, E4		10, B3
SCOTT ST	61, E2	SHAMROCK DR	70, B2		10, B4
SEASONS CT	57, B2		51, D3		1, E3
	57, C2		51, D4	SIENNA CT	57, D3
SEASONS DR	57, C1	SHANE CT	58, B2	SIERRA CT	46, E2
	57, C2	SHANK CT	56, B4	SIERRA DR	40, B1
SECKEL ST	63, B3	SHANNE ST	62, A2		39, B4
SECRET CANYON CT	69, B2		62, B2	SIERRA VISTA RD	69, B3
SECRET CANYON LN	69, B2	SHANNON CT	50, E3	SIGNAL ROCK CT	12, C2
SEEBER DR	49, B3	SHANNON LN	51, D3	SIGNAL ROCK RD	12, B2
SEELY RD	70, A3		51, D4		12, C2
SEGO CT	69, B3	SHARON PL	70, C2	SILVER CREST TRL	62, C3
SELAN CT	62, B2		70, C3	SILVER CT	62, C3
SEMILLON CT	63, D3	SHARPTAIL ST	63, C1	SILVER FOX CT	63, B3

Street Name	Page Cell	Street Name	Page Cell	Street Name	Page Cell
SILVER MOUNTAIN DR	52, D1	SOAPWEED CT	58, D3	SQUIRE CT	39, E3
	52, E1	SOBRE EL RIO DR	55, D3	SS RD	32, A1
SILVER OAK CT	48, D3		55, D4		32, B1
SILVER OAK DR	48, D3	SOL LN	62, A3		31, B3
	48, E3		51, E3		31, B4
SILVERADO CT	48, E3	SOLITUDE CT	1, D3		27, D1
SILVERADO DR	48, E3	SOONER CT	39, C3		27, D2
SILVERPLUME DR	39, B3	SOPHIA WAY	50, E2		27, E1
SILVERSTONE DR	21, D3	SORREL ST	61, C2	ST CROIX LN	40, A1
SILVERTIP WAY	70, A2		61, D2		40, A2
SILVERTON CT	70, A2	SOUTH AVE	60, C1	ST PEPPIN DR	40, A2
SIMINOE RD	27, A2		60, C2		40, B2
	27, A3		59, C4	STAFFORD DR	63, C1
SINATRA WAY	50, E2	SOUTH POND LN	63, B1		63, C2
SKI VIEW DR	22, A4	SOVEREIGN LN	51, D2	STAGECOACH CT	46, D1
SKIFF AVE	40, D3	SPANISH BRANCH CT	47, C4	STAGECOACH RD	57, A3
	40, D4	SPANISH HILLS CT	48, C1		57, A4
SKYLARK CT	51, D4		47, C4	STALLION CT	41, C1
SKYLER ST	61, C2	SPANISH TRAIL DR	48, C1	STAMPEDE CT	11, B4
	61, D2		47, C4	STAN DR	51, D4
SKYLINE CT	49, C4		47, D4		51, E4
SKYLINE DR	49, B2	SPARN CT	50, D3	STANDING ROCK CT	57, D3
	49, B3	SPARN ST	61, A3	STANDING ROCK DR	57, D3
SKYLINE RIDGE CT	69, B2		61, B3	STANFORD CT	52, E1
SKYWAY DR	58, B3	SPARROW CT	49, D3	STANFORD WAY	52, E1
SLICK ROCK LN	48, E2	SPERBER LN	49, C2	STAR CANYON DR	45, E2
SLICKROCK DR	10, A4		49, D2	STAR CT	49, D1
	10, B4	SPOON CT	57, B1	STARLIGHT DR	51, D2
SMALLWOOD DR	52, D3	SPRAGUE ST	11, B1		51, E2
	52, E3	SPRING CROSSING	49, A2	STATE ST	14, C4
SMALLWOOD LN	52, E3	SPRING CT	22, A4	STELLA CT	70, B3
SMITH AVE	55, B2	SPRING ST	38, C3	STEPASIDE DR	49, D2
SMOKEY DR	11, B4		38, C4	STEPHER CT	45, D4
SNAKE RIVER DR	62, D4		6, D4	STEPPING STONE CT	63, B3
SNEDDON PL	50, D3	SPRING VALLEY CIR	49, E3		63, C3
SNOW EAGLE CT	2, D3	SPRINGBROOK DR	50, D4	STETSON CT	45, D3
SNOW MESA CT	57, C1	SPRINGFIELD RD	72, B2		45, D4
	56, C4		72, B3	STEVE CT	72, C1
SNOW MESA LN	57, C1		72, C2		72, C2
SNOWBERRY CT	49, D3	SPRINGSIDE CT	50, E1	STEVEN AVE	52, D3
SNOWMASS CT	59, D2		49, E4	STEWART AVE	37, C2
	59, D3	SPRUCE CT	59, B4	STILLWATER AVE	62, D3
SNOWSHOE TRL	30, D2	SPUR CROSS RD	46, D1	STOCKERT DR	42, C3
	30, D3		45, D4	STONE CANYON CT	45, D2
SNYDER CREEK DR	70, A3	SPYGLASS DR	69, B2	STONE MOUNTAIN DR	40, D2
	61, E3		69, B3	STONE TREE LN	73, A2

Street Name	Page Cell	Street Name	Page Cell	Street Name	Page Cell
STONEBURRO DR	52, D1	SUNNYGLADE ST	63, B2	TABOR AVE	48, D2
STONEGATE DR	51, D2	SUNNYHILL LN	72, B2	TAFT LN	62, A3
	51, E2	SUNNYSIDE CIR	62, C3	TAHITI DR	49, B2
STONERIDGE CT	58, C4		62, D3	TAHOE CIR	48, D3
	58, D4	SUNNYSIDE CT	62, C3	TAHOE DR	48, D3
STONEYBROOK LN	51, E2	SUNRAY AVE	63, B2	TALBOTT DR	69, A3
STRATTON DR	62, C2		63, B3		69, B2
STRIKER DR	63, C1	SUNRAY CT	63, B2		69, B3
STRUTHERS AVE	60, D2	SUNRIDGE RD	70, C3	TALL GRASS DR	47, D2
STUMP CT	55, B3	SUNRISE DR	61, A4	TALON DR	60, E3
SUMMER BEND CT	49, A2		61, B4	TALUS LN	57, D3
SUMMER BREEZE CT	49, A2	SUNROSE LN	40, A2	TAMARACK LN	46, E1
SUMMER CREST CT	49, A2		40, A3	TAMARISK CT	40, B2
SUMMER GLEN DR	61, C2	SUNSET CIR	55, B2	TAMARRON DR	50, D2
	61, D2		55, C2	TAMMERA LN	48, D2
SUMMER HILL CT	49, A2	SUNSET CT	40, B1	TANAGER CT	62, B2
SUMMER HILL WAY	49, A2	SUNSET DR	61, A3	TANGLEWOOD RD	58, A1
SUMMER SAGE CT	49, A2		61, A4		57, A4
SUMMER VALE CIR	49, A2		40, B1	TANNER ST	62, B3
SUMMERBROOK DR	51, D1		39, B4	TAOS DR	61, E1
	50, D4	SUNSET HILLS RD	70, B3	TARA AVE	48, C3
SUMMIT CT	63, B2		70, C3	TARA DR	39, B3
SUMMIT MEADOWS CT	62, B4	SUNSET LN	59, B3	TAURUS AVE	40, B2
SUMMIT VIEW DR	62, B3	SUNSHINE LN	69, A3		40, B3
SUMMIT WAY	63, B2	SUSAN ST	52, D2	TEAGUE CT	62, B4
SUN HAWK DR	71, B2		52, E2	TEAL CT	62, C4
	71, C2	SUTTON DR	19, E3	TECO CT	62, B2
SUN VALLEY ST	62, A3	SW 60 RD	23, B1	TECO DR	62, B2
	51, E3	SWAN LN	57, B3	TECO ST	62, A2
SUNBEAM CT	62, B3	SWAN MEADOWS DR	62, D1	TEDFORD CT	52, E1
SUNBURST CT	62, A3		62, D2	TEEGAN CT	57, D3
SUNBURY LN	40, C3	SWIFT FOX CT	63, B3	TEJON DR	58, B3
SUNCREST CT	51, D2	SX 9/10 RD	74, C2	TELLER AVE	60, B1
SUNCREST DR	39, B3	SYCAMORE AVE	62, A1		61, B1
SUNDANCE CT	70, C3	SYCAMORE CT	51, E1		60, B2
SUNDANCE DR	70, B3	SYCAMORE ST	62, A1		61, B2
	70, C3		62, B1		62, B2
SUNDIAL RD	43, B2		51, E1		61, B3
	43, B3	SYLVIA LN	50, D3		60, B4
SUNDOWN DR	62, B4	T 99/100 RD	9, B1		59, B4
SUNFLOWER AVE	40, B2	T RD	5, B4	TELLER CT	62, B1
SUNFLOWER CT	62, B3		2, C1		62, B2
SUNLIGHT DR	70, B2		2, C2		60, B4
	70, C2		5, C2	TELLER ST	11, B2
	51, D2		5, C3	TELLIS CT	12, C2
SUNNY MEADOW LN	58, A1		5, C4	TENDERFOOT DR	70, B2

Street Name	Page Cell	Street Name	Page Cell	Street Name	Page Cell
TENNESSEE ST	70, B2	TILMAN DR	49, C2	TWO WOOD DR	57, B1
TERRA AVE	48, D2		49, D2	TWYMAN DR	69, A2
TERRACE CT	70, A2	TIMBER FALLS DR	45, A2		69, B2
TERRACE DR	46, D1	TOBOGGAN CT	7, D4	TYLER CT	63, E3
	45, D4	TOLTEC CT	50, E2	TYNDALE CT	70, B2
TERRY CT	58, B2	TOPAZ DR	63, B2	TYNDALE WAY	70, B2
TETON RD	46, E2		63, C2	TZ TRL	72, B1
TEXAS AVE	61, B1	TOPLER RIDGE CT	44, E3		72, B2
	60, B1	TOSCANO RD	41, A3		72, C2
	62, B1	TOVAR CT	46, E3	U 6/10 RD	5, B3
	62, B2	TOWER CT	11, D3		5, B4
	61, B2		39, E3	U RD	1, B1
	60, B2	TRACY DR	63, B2		1, C1
	60, B3	TRAIL RD	74, C3		1, C2
	61, B3	TRAIL RIDGE RD	58, E1		5, C2
	61, B4		58, E2		5, C3
	59, B4	TRAILS END CT	48, D3	UINTAH CT	48, D3
	60, B4	TRANQUIL TRL	45, C4	UNAWEEP AVE	70, A3
THERESEA CT	48, D2		45, D4		60, E1
THERESEA LN	48, D1	TRAPPERS CT	12, D3		61, E1
	48, D2	TRAVEE CT	63, C1		60, E2
THIMBLE ROCK RD	61, E2	TRAVIS CT	62, B4		61, E2
THISTLE CT	38, C3	TREEHAVEN CT	49, E3		60, E3
THISTLE DR	70, A2	TRENTON CT	62, C2		61, E3
THISTLE ST	70, A2	TREVOR MESA DR	70, B2		60, E4
THOMAS ST	61, E2	TREY CT	62, B4	UNCOMPAHGRE DIVIDE RD	31, A3
THOMPSON CT	52, D2	TRINITY PEAKS WAY	50, D3		31, B3
THOMPSON RD	70, B2	TROPICANA DR	51, D3		26, D3
THORNHILL CT	52, D1		51, E3		26, E3
THREE EAGLES WAY	2, C3	TROYER AVE	55, B3	UNNAMMED	11, B1
THRUSH DR	62, C3	TS RD	31, C1		10, B4
THUNDER MOUNTAIN DR	48, E2		31, C2	UPLAND RD	64, C3
THYME ST	61, D2		30, C3		64, C4
TIANNA WAY	70, A3		30, C4	URADO ST	11, B1
TIARA CT	56, B3	TULIP DR	49, C2	URANIUM DR	70, B1
	56, C3	TURNBERRY CT	50, D3		69, B4
TIARA DR	56, B3	TURNER AVE	73, C3	UTE AVE	60, C1
	56, B4	TUSCANY AVE	57, C3		60, C2
	56, C4	TUSCANY CT	57, C3		60, C3
TIARA VISTA DR	56, B3	TWELFTH CT	49, C2		59, C4
	56, B4	TWILIGHT LN	57, A3	UTE CANYON AVE	40, A2
	56, C4	TWIN FORKS PL	70, A3	UTE CANYON LN	62, B4
TIFFANY DR	58, B1		61, E3	UTE CT	56, B3
	57, B4	TWO BALL CT	56, B4	V 2/10 RD	13, A1
TIGER AVE	60, B2	TWO IRON CT	56, B3		12, A4
TIGER TAIL CT	63, B2		56, B4		13, B1
					5, B1



Street Name	Page Cell	Street Name	Page Cell	Street Name	Page Cell
V 2/10 RD	13, B2		46, C2		57, B4
	5, B2		46, C3	VILLASUR DR	52, E3
	5, C1	VALLEY VIEW DR	72, A3	VIN ROSE WAY	51, D2
	4, C1		22, A4	VINE ST	59, C3
	4, C2		70, B2	VINEYARD AVE	55, C2
	13, C2		72, B3	VINO TINTO LN	63, D3
	4, C3	VALLEY VIEW WAY	58, D3		63, D4
	4, C4	VAN BUREN AVE	48, D2	VINTNERS CT	40, A2
	4, D1	VEGA DAM RD	7, D3	VIOLET PL	49, E3
	37, D1	VEGA VISTA DR	7, D3	VIRGO WAY	40, B3
	37, D2		7, D4	VISITORS WAY	49, C3
	4, D3	VELA CT	52, D3	VISTA CASCADA	57, D3
	4, E1	VELA ST	52, D3	VISTA CT	44, E4
	3, E4	VENCINO DR	70, B3	VISTA GRANDE DR	58, B3
V 3/10 RD	5, B1	VENETIAN DR	49, D3	VISTA GRANDE RD	58, B3
	5, B2	VENTURA DR	70, B3		58, C2
V 5/10 RD	5, A4	VERANO CT	63, A3		58, C3
	5, B3	VERANO ST	63, A3	VISTA HILLS DR	70, B3
	5, B4	VERMONT LN	40, B1	VISTA MAR CT	70, B3
V 6/10 RD	4, C1		40, B2	VISTA MAR DR	70, B2
	3, C4	VICKSBURG AVE	69, A2		70, B3
	4, D1	VICTOR DR	49, C2	VISTA REY CT	70, B3
	3, D4	VICTORIA DR	70, A2	VISTA RIO CT	58, A2
V 7/10 RD	2, B3		70, A3	VISTA VALLEY CT	40, C2
	2, B4		55, B2	VISTA VALLEY DR	40, B3
	2, C4	VICTORIAN CT	57, C3		40, C3
V 8/10 RD	3, B1	VICTORIAN LN	12, B1	VISTA WAY	44, E3
	3, B2	VIEW DR	61, A3		44, E4
	2, B3		61, A4	VIVIAN CT	57, A2
	2, B4	VIEW POINT CT	7, D4	W 1/2 RD	37, A4
	3, C2	VIEW POINT DR	49, E2		37, B2
	3, C3	VILLA ST	63, A1		37, B3
V RD	5, B3		52, E1		5, B3
	5, B4		52, E2		37, B4
	5, C3	VILLA WAY	50, E2		37, C2
	5, C4	VILLAGE CIRCLE CT	57, A2		37, C3
	6, D1		57, A3	W 2ND ST	37, C2
	6, D2	VILLAGE CT	57, B3	W 3RD ST	37, C2
	37, D3		57, B4	W 4TH ST	37, C2
	5, D4	VILLAGE LN	70, A2	W 5TH ST	37, C2
	37, D4	VILLAGE PARK DR	50, D2	W 6TH ST	37, C2
	6, E2		50, E1	W 77/100 RD	9, A1
	6, E3		50, E2		8, A4
VALENTINO WAY	50, E2	VILLAGE VIEW CT	57, A3	W 7TH ST	37, C2
VALLECITO CT	70, A2	VILLAGE WAY	57, A3	W 8TH ST	37, C2
VALLEJO DR	58, B3		57, A4	W ADDINGTON LN	40, C2
VALLEY CT	46, B3				

Street Name	Page Cell	Street Name	Page Cell	Street Name	Page Cell
W ADDINGTON LN	40, C3	W GRAYS PEAK	63, C2		39, B3
W APPLEWOOD DR	39, B3	W GREENFIELD CIR	50, E4		39, B4
	39, B4	W GREENWOOD CT	57, A2	W OURAY AVE	59, C3
W ARBOR CIR	57, A3		57, B2	W PABOR AVE	39, C3
	57, B3	W GREENWOOD DR	57, A2		39, C4
W ASPEN AVE	39, C3		57, B2	W PABOR WAY	39, C3
	39, C4		57, B3	W PAGOSA DR	50, D1
W BRAMBLING LN	49, D3	W GROVE DR	62, C4	W PARADISE WAY	39, A1
W CANYON CT	57, D3	W GUNNISON AVE	59, C3		39, B1
W CEDAR CT	40, D2	W HALL AVE	59, A3	W PARK DR	48, E3
W CEDAR MEADOWS CT	45, D4		59, B3		48, E4
W CHIPETA AVE	59, C3	W HANOVER CIR	70, A1	W PARKVIEW DR	69, A3
W CHIPETA CT	63, B2	W HARBOR LN	48, C2		60, E3
W CHUKAR WAY	63, B3	W HERMOSA CT	50, D3	W PINYON AVE	59, A2
W COLORADO AVE	59, C3	W HIGHLAND DR	61, E1		59, A3
W COLUMBINE AVE	39, C4		61, E2	W PIONEER VILLAGE CIR	52, E2
W CONESTOGA CIR	52, E2	W HWY 6 AND 50	39, C3	W PLATEAU CT	58, D3
W CRETE CIR	59, A3		39, C4	W RD	5, B3
W DANBURY CIR	70, A1	W INDEPENDENT AVE	59, B2		37, C3
	70, A2	W INDIAN CREEK DR	50, D2		37, C4
W DANBURY CT	70, A1		50, E2	W RIDGES BLVD	58, D2
W DOWNEY CIR	63, C2	W KENNEDY AVE	59, B3		58, D3
W EIDER CT	63, C1		59, B4		58, E2
	62, C4	W LIBERTY CT	45, D3		58, E3
W EIGHTH ST	55, C2	W LYNWOOD ST	69, A4	W ROOD AVE	59, C4
	55, C3		60, E4	W ROOD CIR	63, C2
W ERIKA CT	50, C3	W MAIN CIR	63, C2	W SADDLE DR	56, A4
W FALLEN ROCK RD	67, A1	W MAIN ST	59, C3		56, B4
	66, A4		59, C4	W SCENIC DR	58, C3
	67, B1	W MALLARD WAY	62, C4	W SECOND ST	55, C2
	66, B4	W MANDARIN CT	63, C1	W SEQUOIA RD	46, E2
W FIFTH ST	55, C2		62, C4	W SEVENTH ST	55, C2
	55, C3	W MAYFIELD DR	59, C2	W SHERWOOD DR	60, B1
W FIRST ST	55, B1	W MCCUNE AVE	39, C4		59, B4
	55, B2	W MEADOW AVE	39, B3	W SIXTH ST	55, C2
	55, B3		39, B4		55, C3
W FORESIGHT CIR	48, E2	W MERGANSER LN	63, C1	W SUNSET DR	39, B3
W FORESIGHT ST	48, D2		62, C4		39, B4
	48, E2	W MESA AVE	59, B3	W THIRD ST	55, C2
W FOURTH ST	55, C2		59, B4		55, C3
	55, C3	W MESA CT	59, A2	W TIFFANY CT	57, B3
W GLOUCESTER CIR	70, A1	W MORRISON CT	66, A3		57, B4
W GOOD HOPE CIR	63, A3	W NIAGARA CIR	61, B1	W TOMAHAWK CIR	52, D1
	52, E3	W ORCHARD AVE	59, A3		51, D4
W GRAND AVE	59, C3		59, A4	W UTE AVE	59, C3
	59, C4	W OTTLEY AVE	39, B2	W VALLEY CIR	58, D3

Street Name	Page Cell	Street Name	Page Cell	Street Name	Page Cell
W VIA LE PAZ DR	40, A2	WATERSEdge CT	61, E3	WHITECROSS LN	52, E1
	11, C4	WAVERLY LN	52, E1	WHITEHEAD DR	71, C2
W WELLINGTON AVE	59, A3	WEBSTER RD	70, B1	WHITETAIl LN	57, C1
	59, A4		69, B4		57, C2
W WHITE AVE	59, C3	WEDDING CANYON CT	11, D4	WHITEWATER CREEK RD	22, C1
	59, C4	WEDGE DR	49, C2		21, C3
W WHITE CIR	63, C2		49, C3		21, C4
W WILLOW CT	52, E3	WEDGEWOOD AVE	62, C2		21, D3
W WILSHIRE CT	49, C2	WEDGEWOOD DR	62, C2	WHITING RD	27, A4
W YUCATAN CT	49, A2		62, D2	WHITNEY LN	50, D3
WAGON PL	50, E3	WEEPING WILLOW ST	62, D2	WICHITA CT	71, B1
WAGON TRAIL CT	46, E3	WELIG CT	50, D3	WICKLOW CT	61, C4
WAGON TRAIL DR	46, E3	WELLINGTON AVE	60, A2	WIGEON DR	48, C2
WAGON WAY	50, D3		60, A3	WILD ROSE WAY	46, D2
	50, E3		51, E1		46, E2
WAGON WHEEL CT	38, C3		51, E2	WILDCAT AVE	40, D2
WAGON WHEEL LN	46, A3		49, E2		40, D3
	42, E3		49, E3	WILDEWOOD CIR	22, A4
WAITE AVE	48, D2		51, E3	WILDEWOOD DR	22, A4
WALKER FIELD DR	50, B1		50, E3	WILDWOOD CT	57, C2
	50, B2	WELLINGTON CT	60, A3	WILDWOOD DR	40, B2
WALLACE ST	39, B3		49, E3		57, C2
	39, C3	WESLO AVE	59, A2	WILKINS DR	62, C2
WALNUT AVE	60, A1	WESLO CT	59, A2	WILLIAM CT	55, C2
	61, A1	WEST AVE	59, C3		55, D2
	62, A1	WESTCLIFF DR	49, C2	WILLIAM DR	72, C1
	60, A2		49, D2		72, C2
	62, A2	WESTERN VIEW RD	58, B3	WILLOUGHBY ST	52, E1
	60, A3		58, C3	WILLOW BEND RD	73, A2
	61, A3	WESTLAND AVE	62, C1		73, A3
	60, A4		62, C2		73, A4
	59, A4	WESTRIDGE DR	62, C1		21, C2
WALNUT CT	60, A1	WESTWATER CIR	40, C2		72, E3
WALNUT PL	62, A3	WESTWOOD CT	48, D3	WILLOW CREEK RD	48, C1
WALNUT ST	40, B2	WESTWOOD DR	48, D3		47, C4
WAPITI WAY	73, A2	WHISPER CT	69, B2	WILLOW RD	61, A2
WARRIOR WAY	62, A3	WHISPER LN	69, B2		61, B2
	62, A4		69, B3		61, C2
WASATCH ST	61, A2	WHITE AVE	60, C1	WILLOW RIDGE CT	59, C2
WASHBURN ST	62, B3		63, C2	WILLOW ST	38, C2
	62, C3		60, C2	WILLOW WOOD RD	58, A1
WASHINGTON CT	45, C3		60, C3		57, A4
	45, D3		63, C3	WILLOWBROOK RD	49, E1
WATERS DR	55, C3		59, C4		48, E4
WATERS LN	11, C3	WHITE FALCON CT	2, D3	WILSHIRE CT	49, C2
	11, C4	WHITE LILY AVE	54, C3	WILSON BLVD	21, B2

Street Name	Page Cell	Street Name	Page Cell	Street Name	Page Cell
WILSON BLVD	21, B3	WOODRIDGE CT	48, C3		34, D3
	21, C3	WOODSTOCK ST	40, C3		34, D4
	64, E2	WOODVINE WAY	61, A3	Z2 3/10 RD	34, B2
	64, E3	WORCESTER DR	63, C2		34, C2
WILSON CT	48, C3	WRANGLER CT	45, D4	Z2 4/10 RD	33, B2
WILSON DR	48, C3	WRANGLER WAY	45, D3		33, B3
WIMBERLY DR	40, C3		45, D4		33, C2
WINDES ST	52, D3	WREN CT	58, B2		33, C3
WINDOW CT	69, B2	WREN WOOD CT	62, C2		33, D3
WINDOW ROCK CIR	48, E1	WRIGHT ST	63, A3	Z2 RD	34, B1
	48, E2	WYNDHAM WAY	58, C3	Z3 3/10 RD	35, B1
WINDOW ROCK CT	66, A4		58, C4		35, C1
WINDOW ROCK LN	48, E1	X 1/2 RD	5, A2		34, C4
	48, E2	X 5/10 RD	6, A1	Z6 RD	33, D3
WINDSOR CT	57, A3		6, A2		33, D4
	57, A4		4, A3		33, E2
WINDSOR PARK DR	40, C2		4, B1	Z9 5/10 RD	33, E3
	40, C3		4, B2		36, D3
WINDSTAR DR	50, D1		6, B2		36, D4
WINDWOOD CT	58, B1		4, B3		36, E2
	58, B2		6, B3		36, E3
WINESAP LN	63, B3	X RD	2, B2	Z9 RD	33, D1
	63, B4		2, B3		33, D2
WINGATE DR	40, A2	XL SPUR	72, B2		33, E2
	45, E2		72, C2		33, E3
WINTER HAWK DR	71, B2	YAMPA WAY	62, D3	ZAMI DR	61, D2
	71, C2	YARROW DR	61, D2	ZENOBIA ST	51, D2
WINTERGREEN DR	50, D1	YELLOW CAT CT	58, E3	ZION RD	46, E2
	49, D4	YELLOWSTONE RD	46, E2	ZOE LN	50, D3
WINTERGREEN ST	52, D1	YEW LEAF WILLOW AVE	62, D1	ZS 4/10 RD	35, A1
WINTERLAND CT	40, C3		62, D2		35, B1
WINTERS AVE	61, D1	YEW ST	40, B2	ZS RD	36, A2
	60, D2	YLANG ST	61, D2		36, A3
	60, D3	YOLANDE LN	63, B2		36, B1
WIRTH LN	19, D4	YOSEMITE RD	46, E2		35, B1
WISTERIA CT	49, C1	YOUNG CT	48, D3		36, B2
WOLCOTT AVE	48, D2	YOUNG ST	48, D3		35, B2
WOLF CREEK CT	40, C2	YS RD	36, A2		35, B3
WOOD CT	56, B3		36, A3		36, B3
WOOD DUCK CT	63, C1		32, E2		35, B4
WOOD DUCK DR	63, C1		32, E3		35, C2
WOODGATE DR	49, D3	YUCCA DR	46, E2		35, C3
WOODLAND AVE	40, B2	YUMA CT	60, D3	ZUNI DR	55, B3
WOODLAND CNTRY DR	45, D3		60, E3		61, E1
WOODLAND DR	57, B3	Z 8 RD	35, D1		
WOODLY CT	61, E2		35, D2		